DISTRICT	COUNTY	ROUTE	SECTION	SHEET
10-0	BUTLER	0228	29D	28 OF 86
CRANBERRY/ADAMS TOWNSHIP & SEVEN FIELDS BOROUGH				

REVISION NUMBER	REVISIONS	DATE	BY

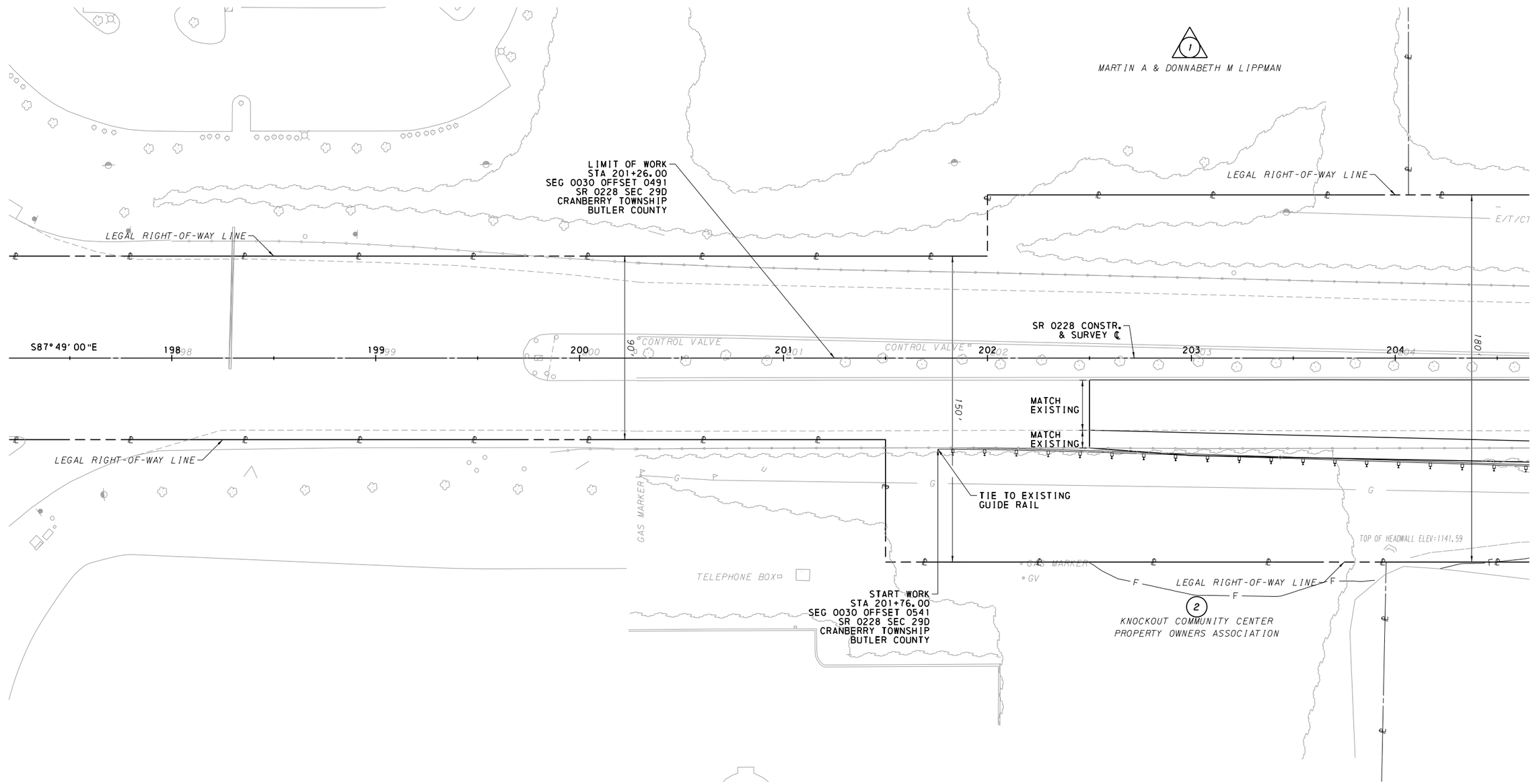

CONTINUED ON SHEET 29 OF 86

LEGEND

PARCEL IDENTIFICATION NUMBER-NO TAKE

0 25 50 FEET

COMMONWEALTH OF PENNSYLVANIA
REGISTERED PROFESSIONAL
ERIC C. MEYER
ENGINEER
No. GS1500-E

DESIGNED BY: DDM	DRAWN BY: DDM	CHECKED BY: ECM

FOR PROFILE SEE SHEET 61 OF 86

SURVEY BOOK: XXXXXX

PLOTTED: 2/14/2019 9:31:28 AM
D-9012 CADD (02-90) REVISED (10-04)
OPERATOR: mmaiyos
FILE NAME: N:\35004-000\CADD\05-028-35004-CON (PLAN SHEET 1).dgn

DISTRICT	COUNTY	ROUTE	SECTION	SHEET
10-0	BUTLER	0228	29D	29 OF 86
CRANBERRY/ADAMS TOWNSHIP & SEVEN FIELDS BOROUGH				

REVISION NUMBER	REVISIONS	DATE	BY

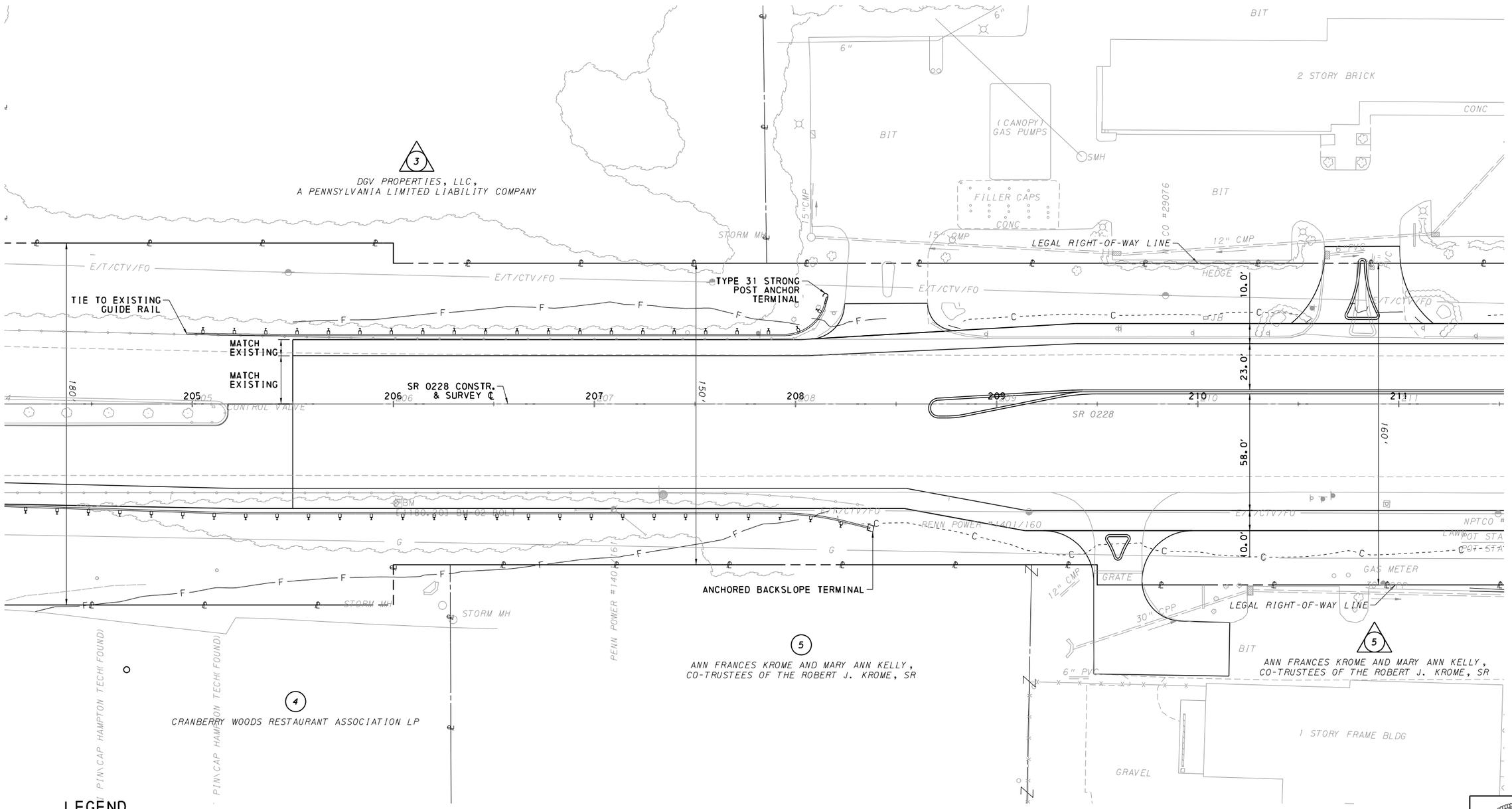

CONTINUED ON SHEET 30 OF 86

LEGEND

PARCEL IDENTIFICATION NUMBER-NO TAKE

PARCEL IDENTIFICATION NUMBER

DESIGNED BY: DDM	DRAWN BY: DDM	CHECKED BY: ECM

FOR PROFILE, SEE SHEETS 61,62 OF 86 | SURVEY BOOK: XXXXXX

COMMONWEALTH OF PENNSYLVANIA
REGISTERED PROFESSIONAL
ERIC C. MEYER
ENGINEER
No. GS15004-E

PLOTTED: 2/14/2019 9:31:29 AM
D-9012 CADD (02-90) REVISED (10-04)
OPERATOR: mmoiyos
FILE NAME: N:\35004-000\CADD\05-029-35004-CON (PLAN SHEET 2).dgn

CONTINUED ON SHEET 60 OF 86

DISTRICT	COUNTY	ROUTE	SECTION	SHEET
10-0	BUTLER	0228	29D	30 OF 86
CRANBERRY/ADAMS TOWNSHIP & SEVEN FIELDS BOROUGH				

REVISION NUMBER	REVISIONS	DATE	BY

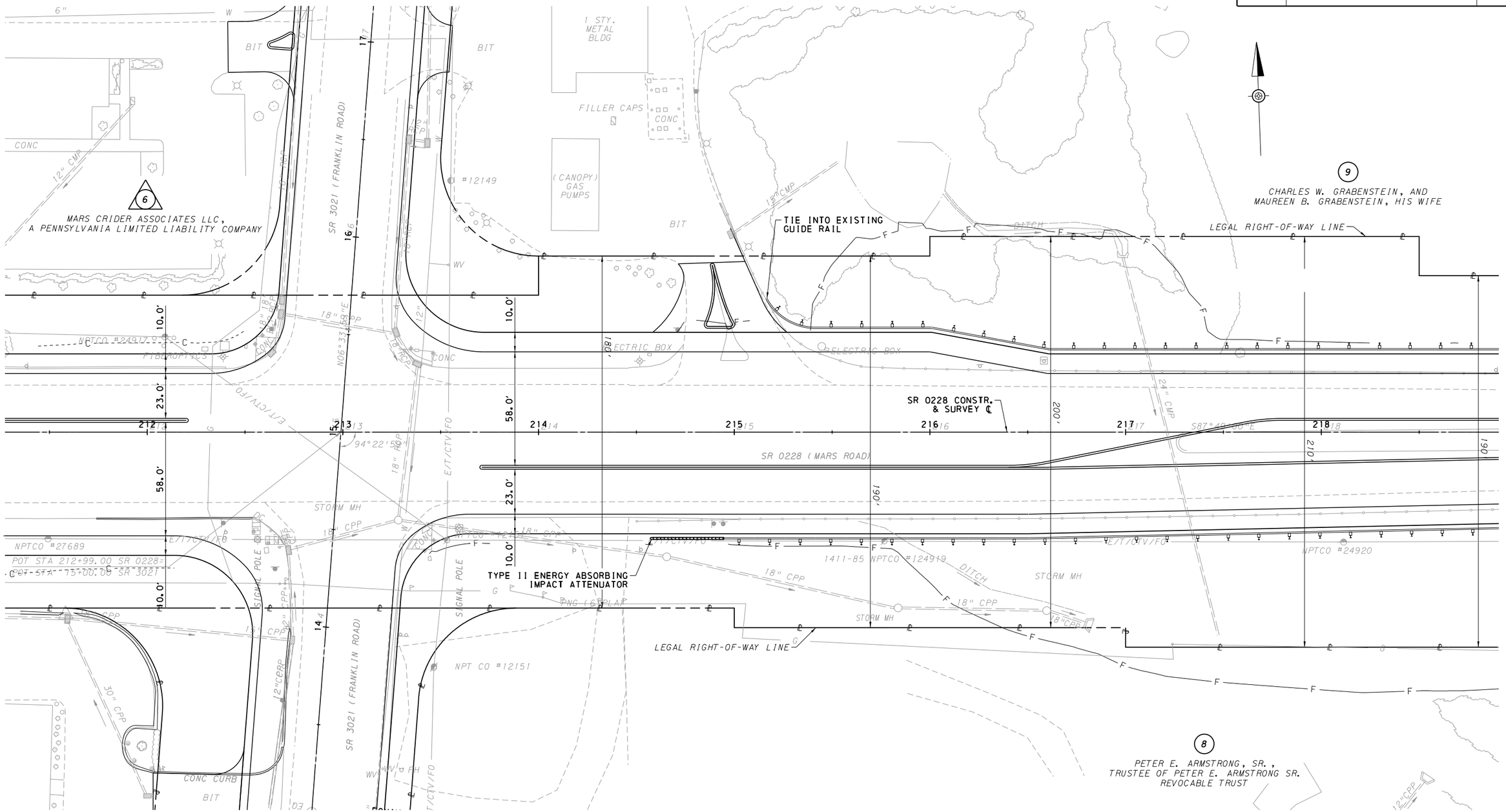

LEGEND

PARCEL IDENTIFICATION NUMBER-NO TAKE

PARCEL IDENTIFICATION NUMBER

0 25 50 FEET

CONTINUED ON SHEET 29 OF 86

CONTINUED ON SHEET 31 OF 86

CONTINUED ON SHEET 59 OF 86

FOR PROFILE, SEE SHEETS 62,63 OF 86

SURVEY BOOK: XXXXXX

DESIGNED BY: DDM | DRAWN BY: DDM | CHECKED BY: ECM

COMMONWEALTH OF PENNSYLVANIA
REGISTERED PROFESSIONAL
ERIC C. MEYER
ENGINEER
No. 051590-E

D-9012 CADD (02-90) REVISED (10-04) PLOTTED: 2/14/2019 9:31:30 AM
OPERATOR: mmaiyas
FILE NAME: N:\35004-000\CADD\05-030-35004-CON (PLAN SHEET 3).dgn

DISTRICT	COUNTY	ROUTE	SECTION	SHEET
10-0	BUTLER	0228	29D	31 OF 86
CRANBERRY/ADAMS TOWNSHIP & SEVEN FIELDS BOROUGH				

REVISION NUMBER	REVISIONS	DATE	BY

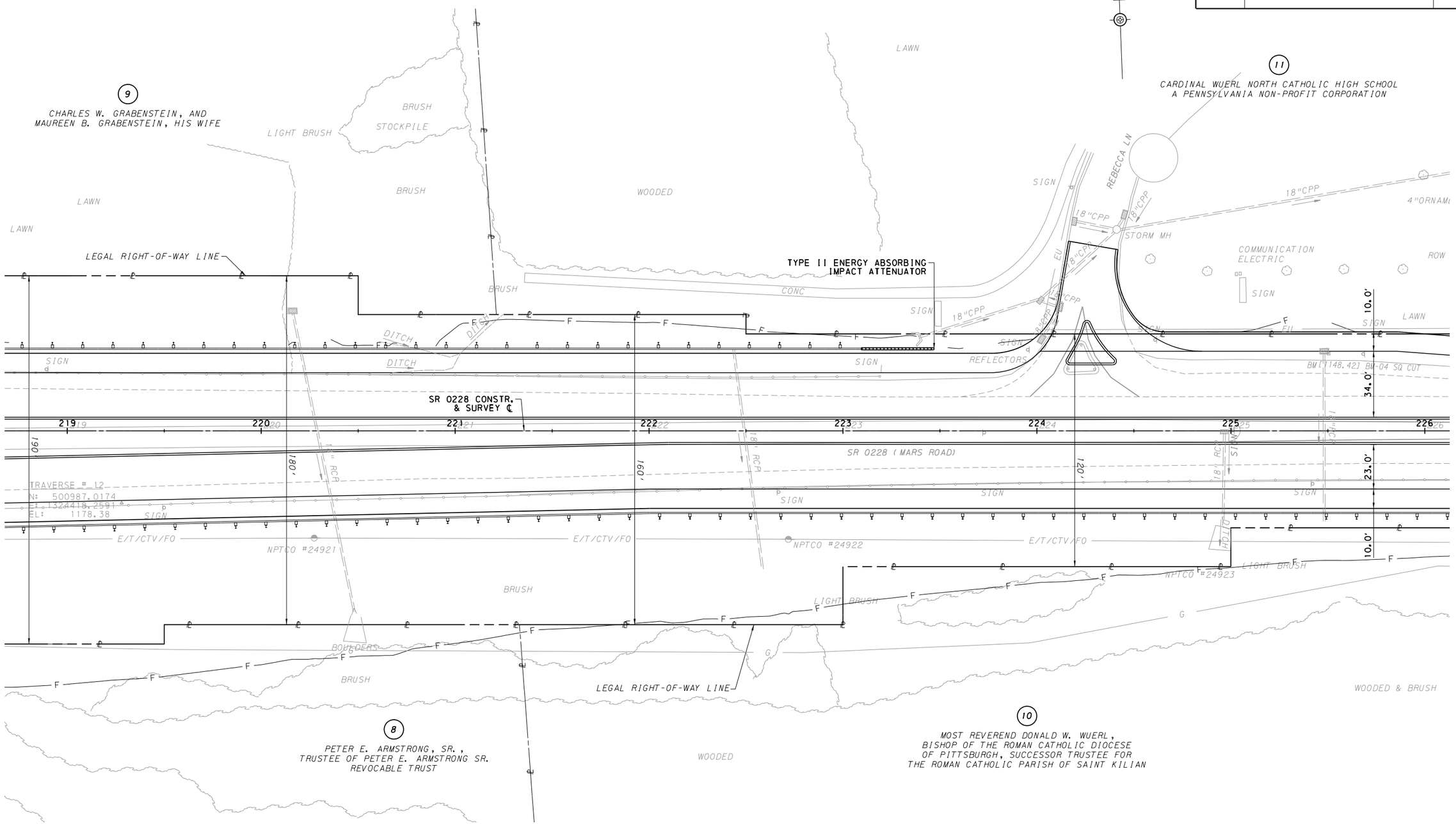

LEGEND

PARCEL IDENTIFICATION NUMBER-NO TAKE

PARCEL IDENTIFICATION NUMBER

CONTINUED ON SHEET 30 OF 86

CONTINUED ON SHEET 32 OF 86

COMMONWEALTH OF PENNSYLVANIA
REGISTERED PROFESSIONAL
ERIC C. MEYER
ENGINEER
No. GS15904-E

DESIGNED BY: DDM	DRAWN BY: DDM	CHECKED BY: ECM

FOR PROFILE, SEE SHEETS 63,64,65 OF 86 | SURVEY BOOK: XXXXXX

PLOTTED: 2/14/2019 9:31:30 AM
D-9012 CADD (02-90) REVISED (10-04)
OPERATOR: mmcivos
FILE NAME: N:\35004-000\CADD\05-031-35004-CON (PLAN SHEET 4).dgn

DISTRICT	COUNTY	ROUTE	SECTION	SHEET
10-0	BUTLER	0228	29D	32 OF 86
CRANBERRY/ADAMS TOWNSHIP & SEVEN FIELDS BOROUGH				

REVISION NUMBER	REVISIONS	DATE	BY

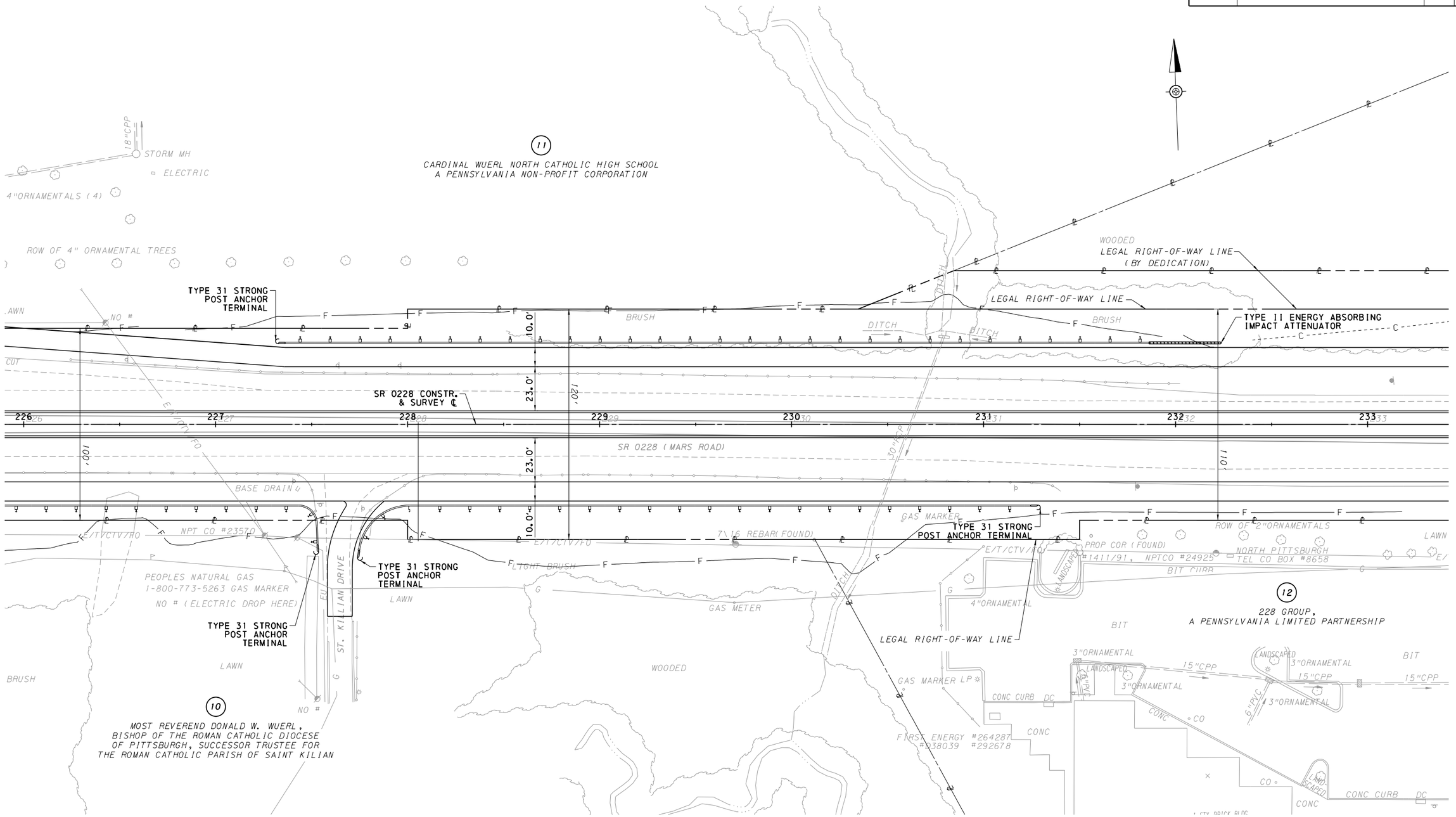

LEGEND

PARCEL IDENTIFICATION NUMBER-NO TAKE

PARCEL IDENTIFICATION NUMBER

0 25 50 FEET

COMMONWEALTH OF PENNSYLVANIA
REGISTERED PROFESSIONAL
ERIC C. MEYER
ENGINEER
No. GS15904-E

DESIGNED BY: DDM | DRAWN BY: DDM | CHECKED BY: ECM

FOR PROFILE, SEE SHEETS 65,66 OF 86 | SURVEY BOOK: XXXXXX

PLOTTED: 2/14/2019 9:31:31 AM
D-9012 CADD (02-90) REVISED (10-04)
OPERATOR: mmcivas
FILE NAME: N:\35004-000\CADD\05-032-35004-CON (PLAN SHEET 5).dgn

DISTRICT	COUNTY	ROUTE	SECTION	SHEET
10-0	BUTLER	0228	29D	33 OF 86
CRANBERRY/ADAMS TOWNSHIP & SEVEN FIELDS BOROUGH				

REVISION NUMBER	REVISIONS	DATE	BY

SR 0228
HORIZONTAL CURVE DATA

P.I. STA. AHD 509+24.35
Δ = 34°15'00" LT.
D = 1° 54'35"
T = 924.35'
L = 1793.33
R = 3000.00'
E = 139.18'
P.C. STA. 238+72.11
P.T. STA. AHD 517+93.32
SUPERELEVATE 2.9%

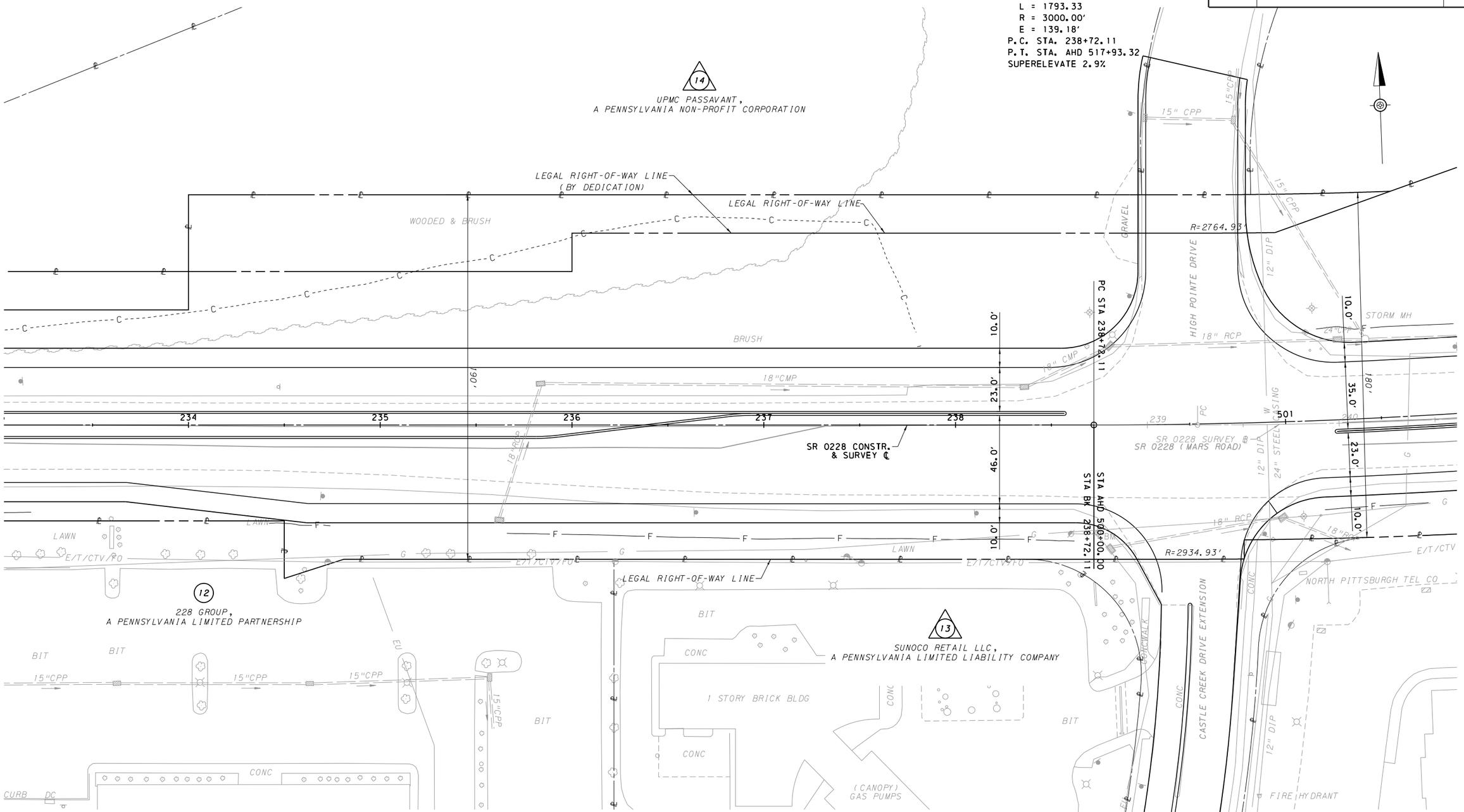

LEGEND

PARCEL IDENTIFICATION NUMBER-NO TAKE

PARCEL IDENTIFICATION NUMBER

COMMONWEALTH OF PENNSYLVANIA
REGISTERED PROFESSIONAL
ERIC C. MEYER
ENGINEER
No. 025390-E

CONTINUED ON SHEET 32 OF 86

CONTINUED ON SHEET 34 OF 86

DESIGNED BY: DDM | DRAWN BY: DDM | CHECKED BY: ECM

FOR PROFILE, SEE SHEETS 66,67 OF 86 | SURVEY BOOK: XXXXXX

PLOTTED: 2/14/2019 9:31:32 AM

D-9012 CADD (02-90) REVISED (10-04)

OPERATOR: mmc1vcs
FILE NAME: N:\35004-000\CADD\05-033-35004-CON (PLAN SHEET 6).dgn

DISTRICT	COUNTY	ROUTE	SECTION	SHEET
10-0	BUTLER	0228	29D	34 OF 86
CRANBERRY/ADAMS TOWNSHIP & SEVEN FIELDS BOROUGH				

REVISION NUMBER	REVISIONS	DATE	BY

SR 0228
HORIZONTAL CURVE DATA

P.I. STA. AHD 509+24.35
Δ = 34° 15′ 00″ LT.
D = 1° 54′ 35″
T = 924.35′
L = 1793.33
R = 3000.00′
E = 139.18′
P.C. STA. 238+72.11
P.T. STA. AHD 517+93.32
SUPERELEVATE 2.9%

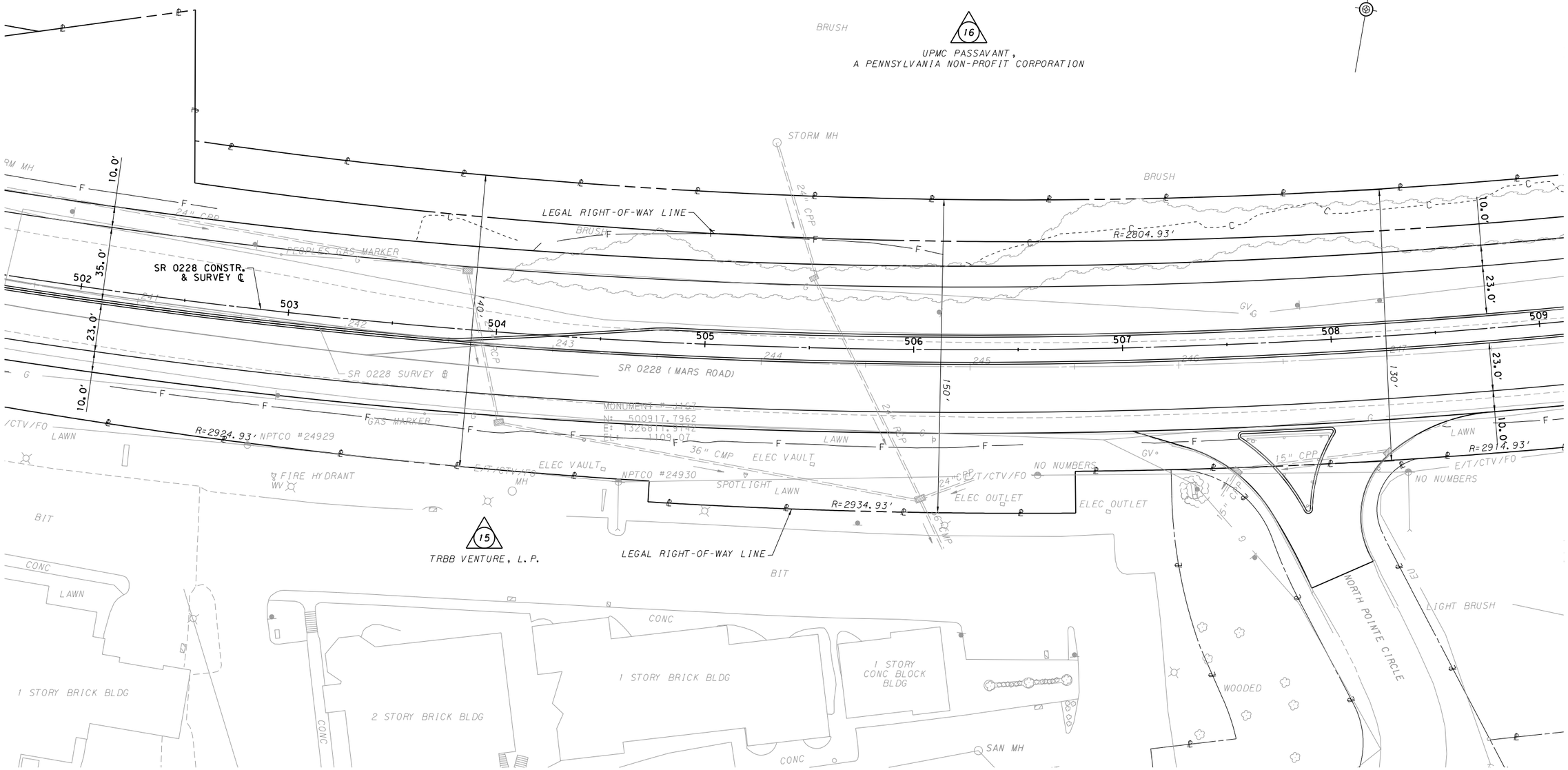

CONTINUED ON SHEET 33 OF 86

CONTINUED ON SHEET 35 OF 86

LEGEND

PARCEL IDENTIFICATION NUMBER-NO TAKE

PARCEL IDENTIFICATION NUMBER

0 25 50 FEET

COMMONWEALTH OF PENNSYLVANIA
REGISTERED PROFESSIONAL
ERIC C. MEYER
ENGINEER
No. 075590-E

DESIGNED BY: DDM | DRAWN BY: DDM | CHECKED BY: ECM

FOR PROFILE, SEE SHEETS 67,68 OF 86 | SURVEY BOOK: XXXXXX

D-9012 CADD (02-90) REVISED (10-04) PLOTTED: 2/14/2019 9:31:32 AM

OPERATOR: mmolvos
FILE NAME: N:\35004-000\CADD\05-034-35004-CON (PLAN SHEET 7).dgn

DISTRICT	COUNTY	ROUTE	SECTION	SHEET
10-0	BUTLER	0228	29D	35 OF 86
CRANBERRY/ADAMS TOWNSHIP & SEVEN FIELDS BOROUGH				

REVISION NUMBER	REVISIONS	DATE	BY

SR 0228
HORIZONTAL CURVE DATA

P.I. STA. AHD 509+24.35
Δ = 34°15'00" LT.
D = 1° 54'35"
T = 924.35'
L = 1793.33
R = 3000.00'
E = 139.18'
P.C. STA. 238+72.11
P.T. STA. AHD 517+93.32
SUPERELEVATE 2.9%

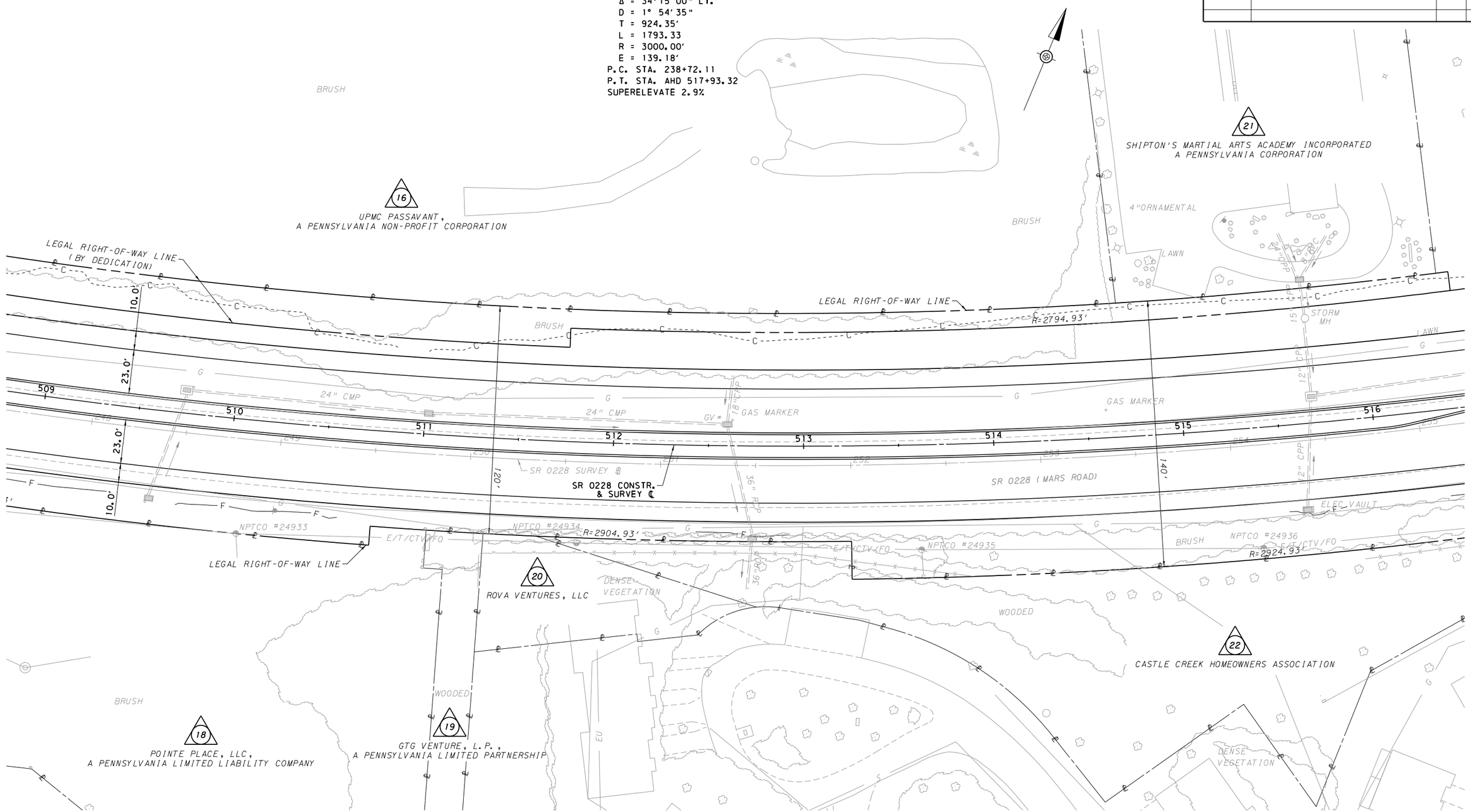

LEGEND

△ PARCEL IDENTIFICATION NUMBER-NO TAKE

○ PARCEL IDENTIFICATION NUMBER

0 25 50 FEET

CONTINUED ON SHEET 34 OF 86

CONTINUED ON SHEET 36 OF 86

COMMONWEALTH OF PENNSYLVANIA
REGISTERED PROFESSIONAL
ERIC C. MEYER
ENGINEER
No. GS1590-E

DESIGNED BY: DDM | DRAWN BY: DDM | CHECKED BY: ECM

FOR PROFILE, SEE SHEETS 68,69 OF 86 | SURVEY BOOK: XXXXXX

PLOTTED: 2/14/2019 9:31:33 AM
D-9012 CADD (02-90) REVISED (10-04)
OPERATOR: mmc1vds
FILE NAME: N:\35004-000\CADD\05-035-35004-CON (PLAN SHEET 8).dgn

DISTRICT	COUNTY	ROUTE	SECTION	SHEET
10-0	BUTLER	0228	29D	36 OF 86
CRANBERRY/ADAMS TOWNSHIP & SEVEN FIELDS BOROUGH				

REVISION NUMBER	REVISIONS	DATE	BY

SR 0228
HORIZONTAL CURVE DATA

P.I. STA. AHD 509+24.35
Δ = 34°15'00" LT.
D = 1° 54'35"
T = 924.35'
L = 1793.33
R = 3000.00'
E = 139.18'
P.C. STA. 238+72.11
P.T. STA. AHD 517+93.32
SUPERELEVATE 2.9%

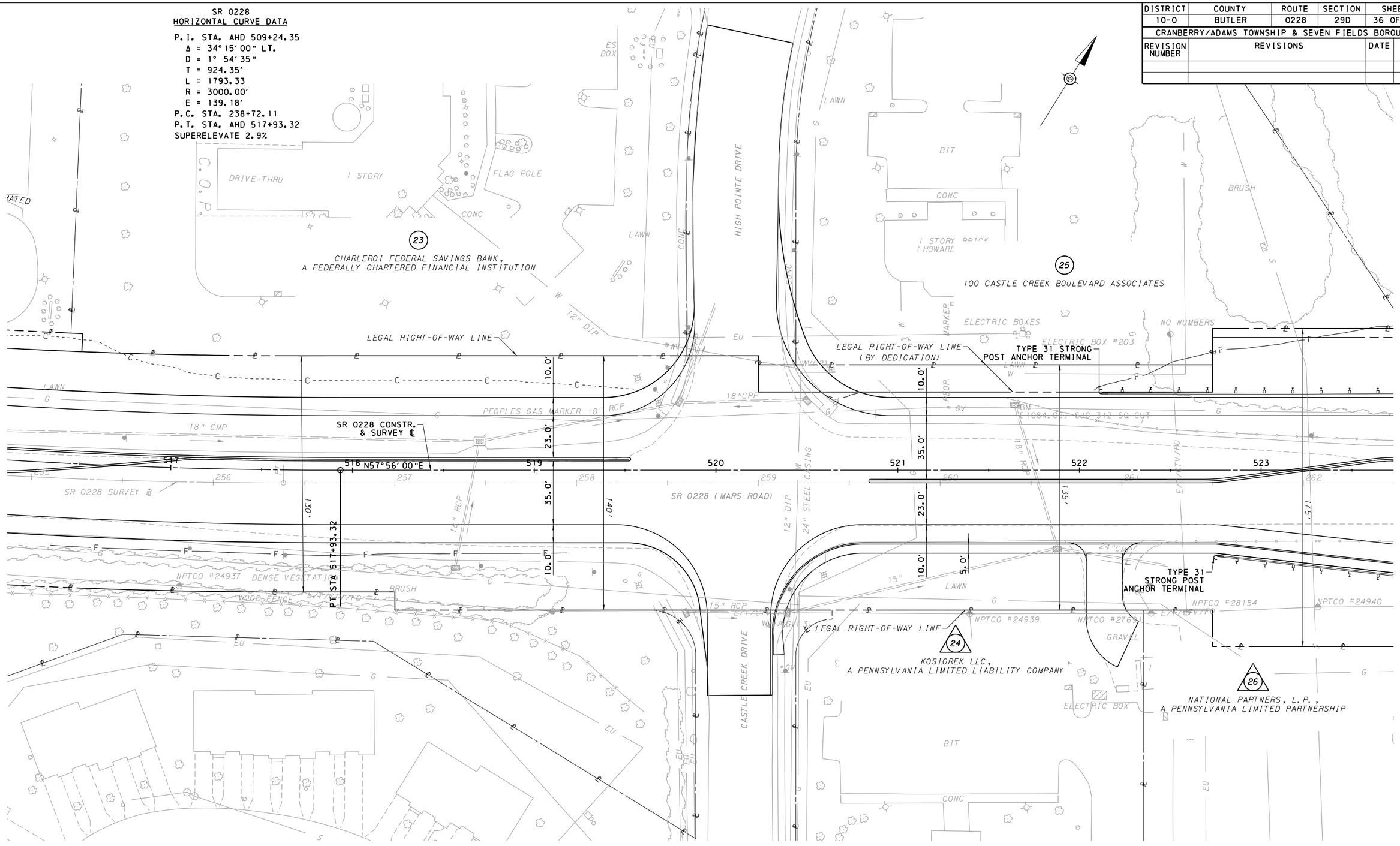

CONTINUED ON SHEET 35 OF 86

CONTINUED ON SHEET 37 OF 86

LEGEND

PARCEL IDENTIFICATION NUMBER-NO TAKE

PARCEL IDENTIFICATION NUMBER

0 25 50 FEET

COMMONWEALTH OF PENNSYLVANIA
REGISTERED PROFESSIONAL
ERIC C. MEYER
ENGINEER
No. 051596-E

DESIGNED BY: DDM | DRAWN BY: DDM | CHECKED BY: ECM

FOR PROFILE, SEE SHEETS 69,70 OF 86 | SURVEY BOOK: XXXXXX

PLOTTED: 2/14/2019 9:31:34 AM
D-9012 CADD (02-90) REVISED (10-04)
OPERATOR: mmatyas
FILE NAME: N:\35004-000\CADD\05-036-35004-CON (PLAN SHEET 9).dgn

CONTINUED ON SHEET 37 OF 86

DISTRICT	COUNTY	ROUTE	SECTION	SHEET
10-0	BUTLER	0228	29D	37 OF 86
CRANBERRY/ADAMS TOWNSHIP & SEVEN FIELDS BOROUGH				

REVISION NUMBER	REVISIONS	DATE	BY

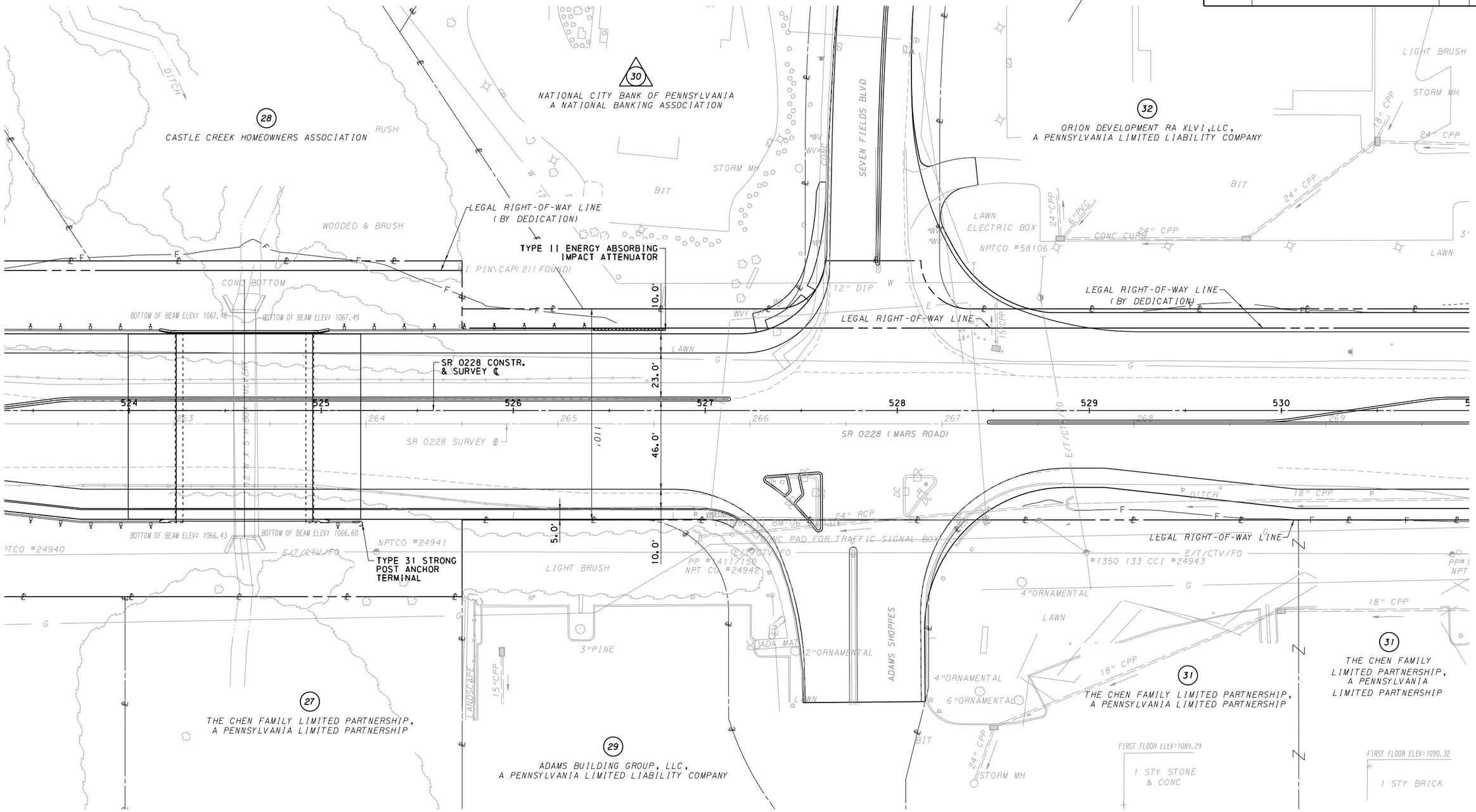

LEGEND

PARCEL IDENTIFICATION NUMBER-NO TAKE

PARCEL IDENTIFICATION NUMBER

0 25 50 FEET

CONTINUED ON SHEET 36 OF 86

CONTINUED ON SHEET 38 OF 86

FOR PROFILE, SEE SHEETS 70,71 OF 86

SURVEY BOOK: XXXXXX

DESIGNED BY: DDM | DRAWN BY: DDM | CHECKED BY: ECM

COMMONWEALTH OF PENNSYLVANIA
REGISTERED PROFESSIONAL
ERIC C. MEYER
ENGINEER No. 051590-E

D-9012 CADD (02-90) REVISED (10-04) PLOTTED: 2/14/2019 9:31:34 AM
OPERATOR: mmaiyas
FILE NAME: N:\35004-000\CADD\05-037-35004-CON (PLAN SHEET 101.dgn

DISTRICT	COUNTY	ROUTE	SECTION	SHEET
10-0	BUTLER	0228	29D	38 OF 86
CRANBERRY/ADAMS TOWNSHIP & SEVEN FIELDS BOROUGH				

REVISION NUMBER	REVISIONS	DATE	BY

LEGEND

PARCEL IDENTIFICATION NUMBER-NO TAKE

PARCEL IDENTIFICATION NUMBER

0 25 50 FEET

CONTINUED ON SHEET 37 OF 86

COMMONWEALTH OF PENNSYLVANIA
REGISTERED PROFESSIONAL
ERIC C. MEYER
ENGINEER
No. 065596-E

DESIGNED BY: DDM | DRAWN BY: DDM | CHECKED BY: ECM

SURVEY BOOK: XXXXXX

OPERATOR: mmc1ysg
FILE NAME: N:\35004-000\CADD\05-038-35004-CON (PLAN SHEET 11).dgn
D-9012 CADD (02-90) REVISED (10-04)
PLOTTED: 2/14/2019 9:31:35 AM

DISTRICT	COUNTY	ROUTE	SECTION	SHEET
10-0	BUTLER	0228	29D	39 OF 86
CRANBERRY/ADAMS TOWNSHIP & SEVEN FIELDS BOROUGH				

REVISION NUMBER	REVISIONS	DATE	BY

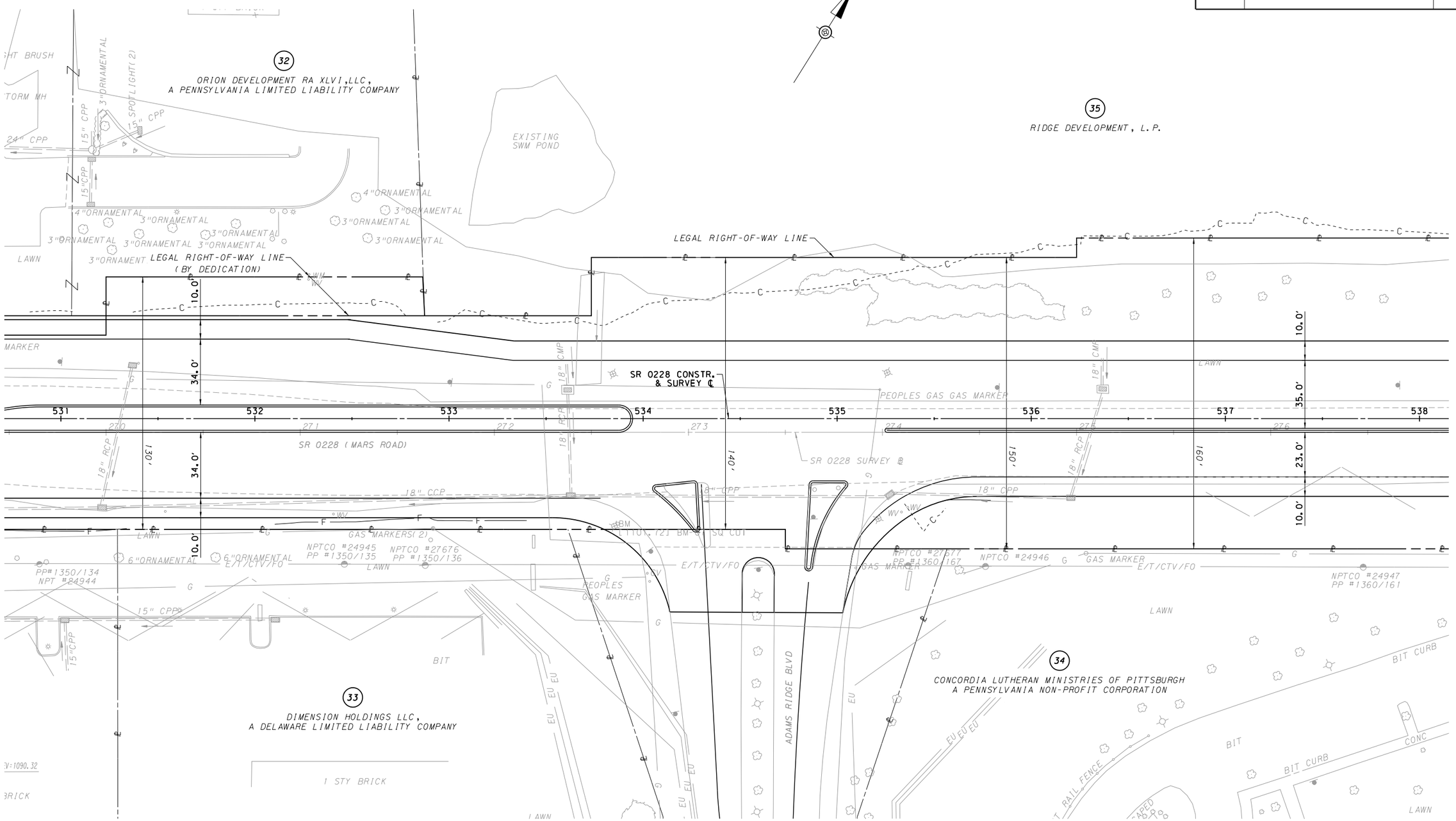

LEGEND

PARCEL IDENTIFICATION NUMBER-NO TAKE

PARCEL IDENTIFICATION NUMBER

0 25 50 FEET

DESIGNED BY: DDM | DRAWN BY: DDM | CHECKED BY: ECM

FOR PROFILE, SEE SHEETS 71,72 OF 86 | SURVEY BOOK: XXXXXX

COMMONWEALTH OF PENNSYLVANIA
REGISTERED PROFESSIONAL
ERIC C. MEYER
ENGINEER
No. GS15904-E

CONTINUED ON SHEET 37 OF 86

CONTINUED ON SHEET 40 OF 86

PLOTTED: 2/14/2019 9:31:36 AM
D-9012 CADD (02-90) REVISED (10-04)
OPERATOR: mmcivos
FILE NAME: N:\35004-000\CADD\05-039-35004-CON (PLAN SHEET 12).dgn

DISTRICT	COUNTY	ROUTE	SECTION	SHEET
10-0	BUTLER	0228	29D	40 OF 86
CRANBERRY/ADAMS TOWNSHIP & SEVEN FIELDS BOROUGH				

REVISION NUMBER	REVISIONS	DATE	BY

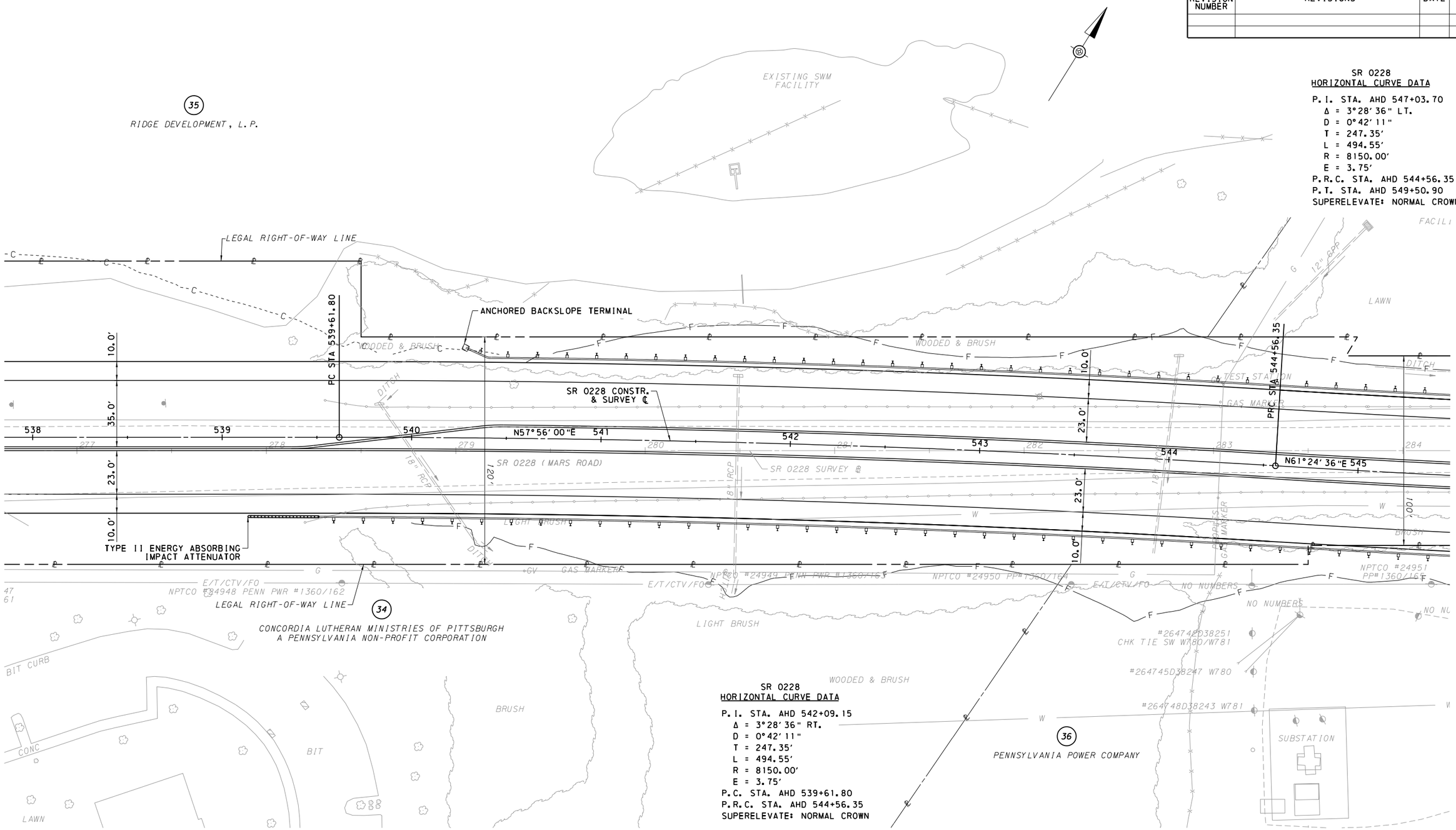

SR 0228
HORIZONTAL CURVE DATA

P.I. STA. AHD 547+03.70
Δ = 3°28'36" LT.
D = 0°42'11"
T = 247.35'
L = 494.55'
R = 8150.00'
E = 3.75'
P.R.C. STA. AHD 544+56.35
P.T. STA. AHD 549+50.90
SUPERELEVATE: NORMAL CROWN

SR 0228
HORIZONTAL CURVE DATA

P.I. STA. AHD 542+09.15
Δ = 3°28'36" RT.
D = 0°42'11"
T = 247.35'
L = 494.55'
R = 8150.00'
E = 3.75'
P.C. STA. AHD 539+61.80
P.R.C. STA. AHD 544+56.35
SUPERELEVATE: NORMAL CROWN

LEGEND

PARCEL IDENTIFICATION NUMBER-NO TAKE

PARCEL IDENTIFICATION NUMBER

0 25 50 FEET

COMMONWEALTH OF PENNSYLVANIA
REGISTERED PROFESSIONAL
ERIC C. MEYER
ENGINEER
No. 051936-E

DESIGNED BY: DDM | DRAWN BY: DDM | CHECKED BY: ECM

FOR PROFILE, SEE SHEETS 72,73 OF 86 | SURVEY BOOK: XXXXXX

CONTINUED ON SHEET 39 OF 86

CONTINUED ON SHEET 41 OF 86

PLOTTED: 2/14/2019 9:31:36 AM
D-9012 CADD (02-90) REVISED (10-04)
OPERATOR: mmatyas
FILE NAME: N:\35004-000\CADD\05-040-35004-CON (PLAN SHEET 13).dgn

DISTRICT	COUNTY	ROUTE	SECTION	SHEET
10-0	BUTLER	0228	29D	41 OF 86
CRANBERRY/ADAMS TOWNSHIP & SEVEN FIELDS BOROUGH				

REVISION NUMBER	REVISIONS	DATE	BY

SR 0228
HORIZONTAL CURVE DATA

P.I. STA. AHD 547+03.70
Δ = 3°28'36" LT.
D = 0°42'11"
T = 247.35'
L = 494.55'
R = 8150.00'
E = 3.75'
P.R.C. STA. AHD 544+56.35
P.T. STA. AHD 549+50.90
SUPERELEVATE: NORMAL CROWN

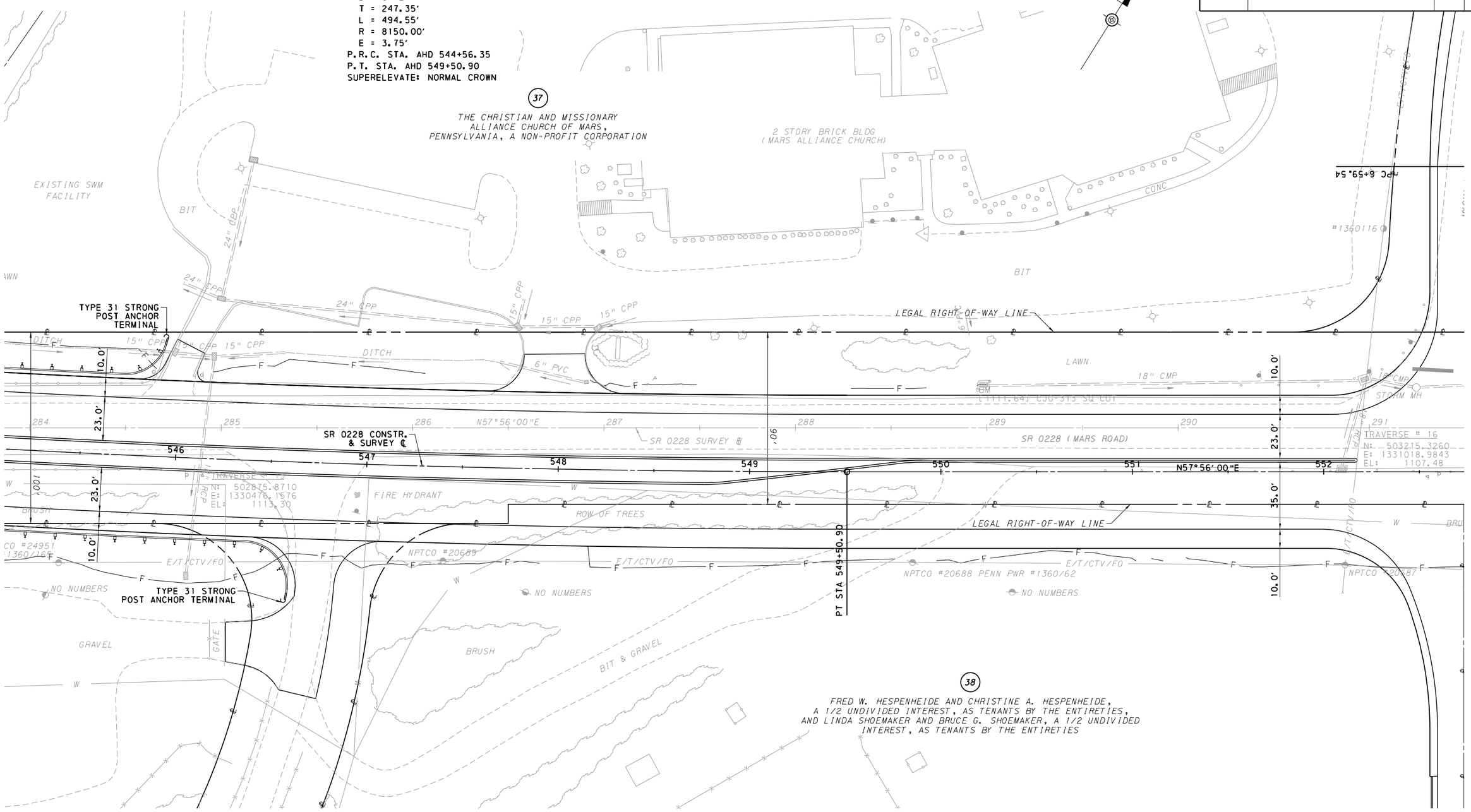

LEGEND

PARCEL IDENTIFICATION NUMBER-NO TAKE

PARCEL IDENTIFICATION NUMBER

0 25 50 FEET

CONTINUED ON SHEET 40 OF 86

CONTINUED ON SHEET 42 OF 86

COMMONWEALTH OF PENNSYLVANIA
REGISTERED PROFESSIONAL
ERIC C. MEYER
ENGINEER
No. 025930-E

DESIGNED BY: DDM | DRAWN BY: DDM | CHECKED BY: ECM

FOR PROFILE, SEE SHEETS 73,74 OF 86 | SURVEY BOOK: XXXXXX

PLOTTED: 2/14/2019 9:31:37 AM
D-9012 CADD (02-90) REVISED (10-04)
OPERATOR: mmc1vcs
FILE NAME: N:\35004-000\CADD\05-041-35004-CON (PLAN SHEET 14).dgn

CONTINUED ON SHEET 43 OF 86

DISTRICT	COUNTY	ROUTE	SECTION	SHEET
10-0	BUTLER	0228	29D	42 OF 86
CRANBERRY/ADAMS TOWNSHIP & SEVEN FIELDS BOROUGH				

REVISION NUMBER	REVISIONS	DATE	BY

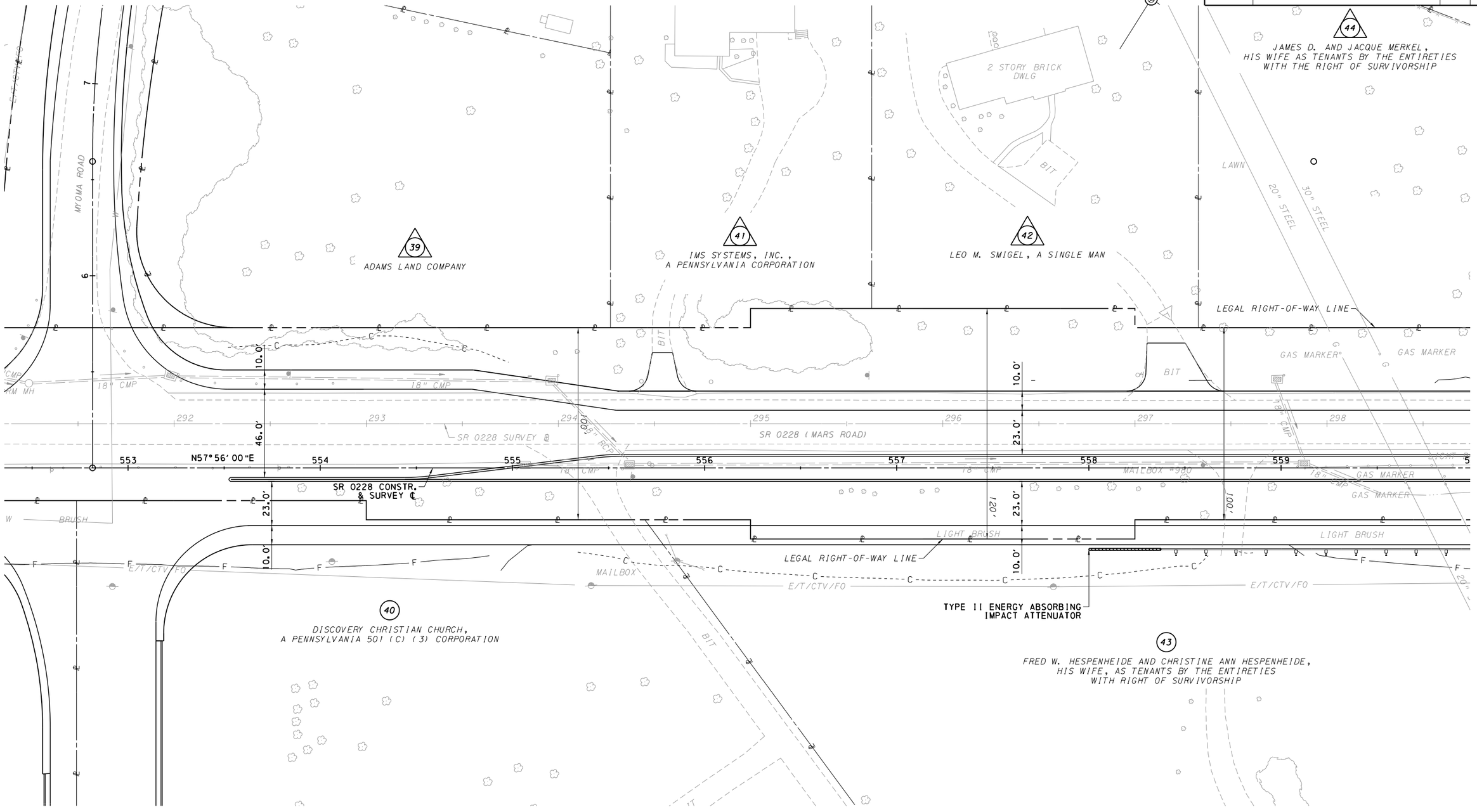

CONTINUED ON SHEET 41 OF 86

CONTINUED ON SHEET 45 OF 86

LEGEND

△ PARCEL IDENTIFICATION NUMBER-NO TAKE

○ PARCEL IDENTIFICATION NUMBER

0 25 50 FEET

COMMONWEALTH OF PENNSYLVANIA
REGISTERED PROFESSIONAL
ERIC C. MEYER
ENGINEER
No. GS1590-E

CONTINUED ON SHEET 44 OF 86

FOR PROFILE, SEE SHEETS 74,75 OF 86

SURVEY BOOK: XXXXXX

DESIGNED BY: DDM | DRAWN BY: DDM | CHECKED BY: ECM

OPERATOR: mmc1vds
FILE NAME: N:\35004-000\CADD\05-042-35004-CON (PLAN SHEET 15).dgn
D-9012 CADD (02-90) REVISED (10-04)
PLOTTED: 2/14/2019 9:31:38 AM

DISTRICT	COUNTY	ROUTE	SECTION	SHEET
10-0	BUTLER	0228	29D	43 OF 86
CRANBERRY/ADAMS TOWNSHIP & SEVEN FIELDS BOROUGH				

REVISION NUMBER	REVISIONS	DATE	BY

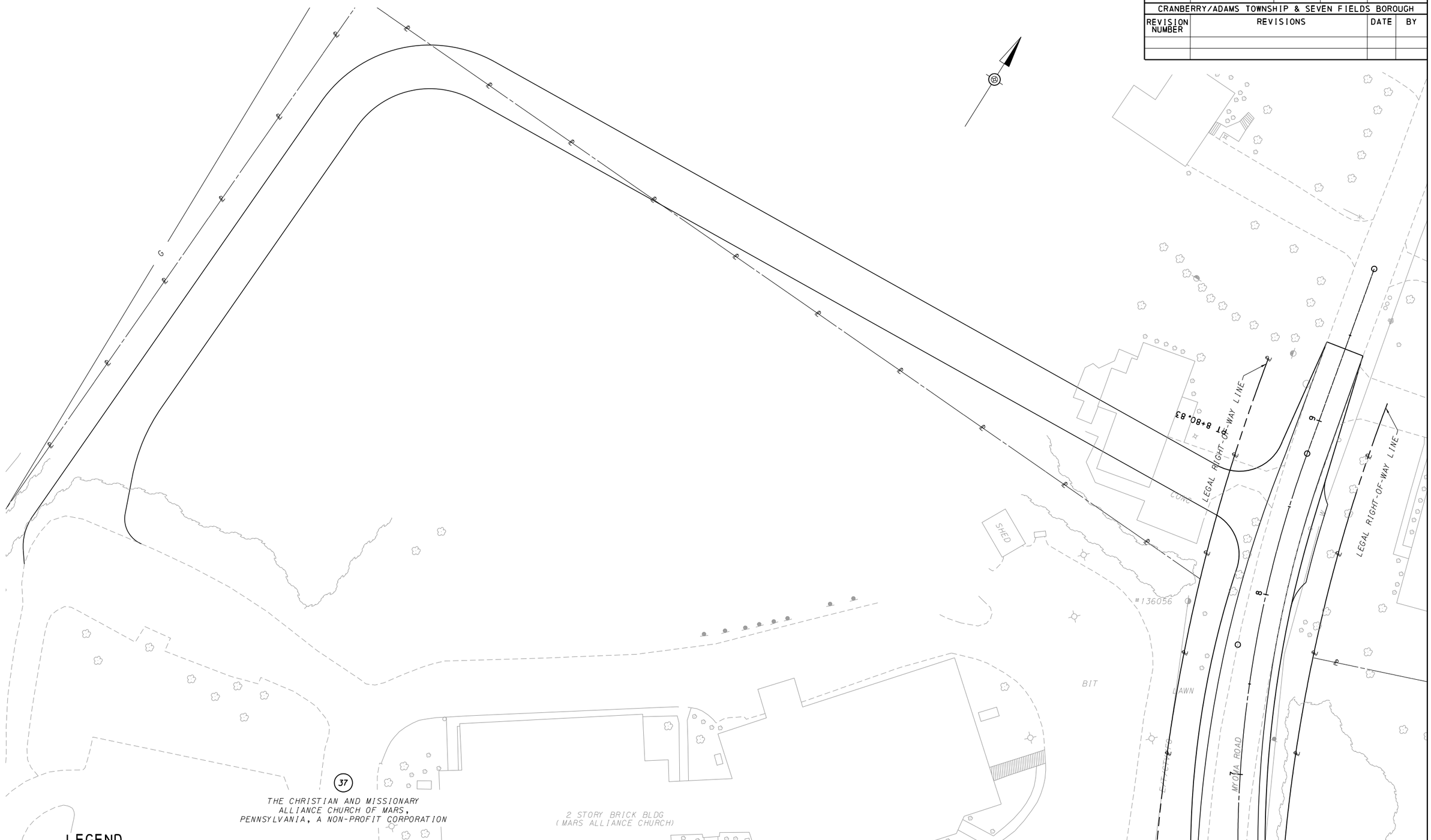

LEGEND

PARCEL IDENTIFICATION NUMBER-NO TAKE

PARCEL IDENTIFICATION NUMBER

COMMONWEALTH OF PENNSYLVANIA
REGISTERED PROFESSIONAL
ERIC C. MEYER
ENGINEER
No. GS1590-E

DESIGNED BY: DDM | DRAWN BY: DDM | CHECKED BY: ECM

CONTINUED ON SHEET 42 OF 86

SURVEY BOOK: XXXXXX

D-9012 CADD (02-90) REVISED (10-04) PLOTTED: 2/14/2019 9:31:39 AM
OPERATOR: mmalvas
FILE NAME: N:\35004-000\CADD\05-043-35004-CON (PLAN SHEET 16).dgn

CONTINUED ON SHEET 42 OF 86

DISTRICT	COUNTY	ROUTE	SECTION	SHEET
10-0	BUTLER	0228	29D	44 OF 86
CRANBERRY/ADAMS TOWNSHIP & SEVEN FIELDS BOROUGH				

REVISION NUMBER	REVISIONS	DATE	BY

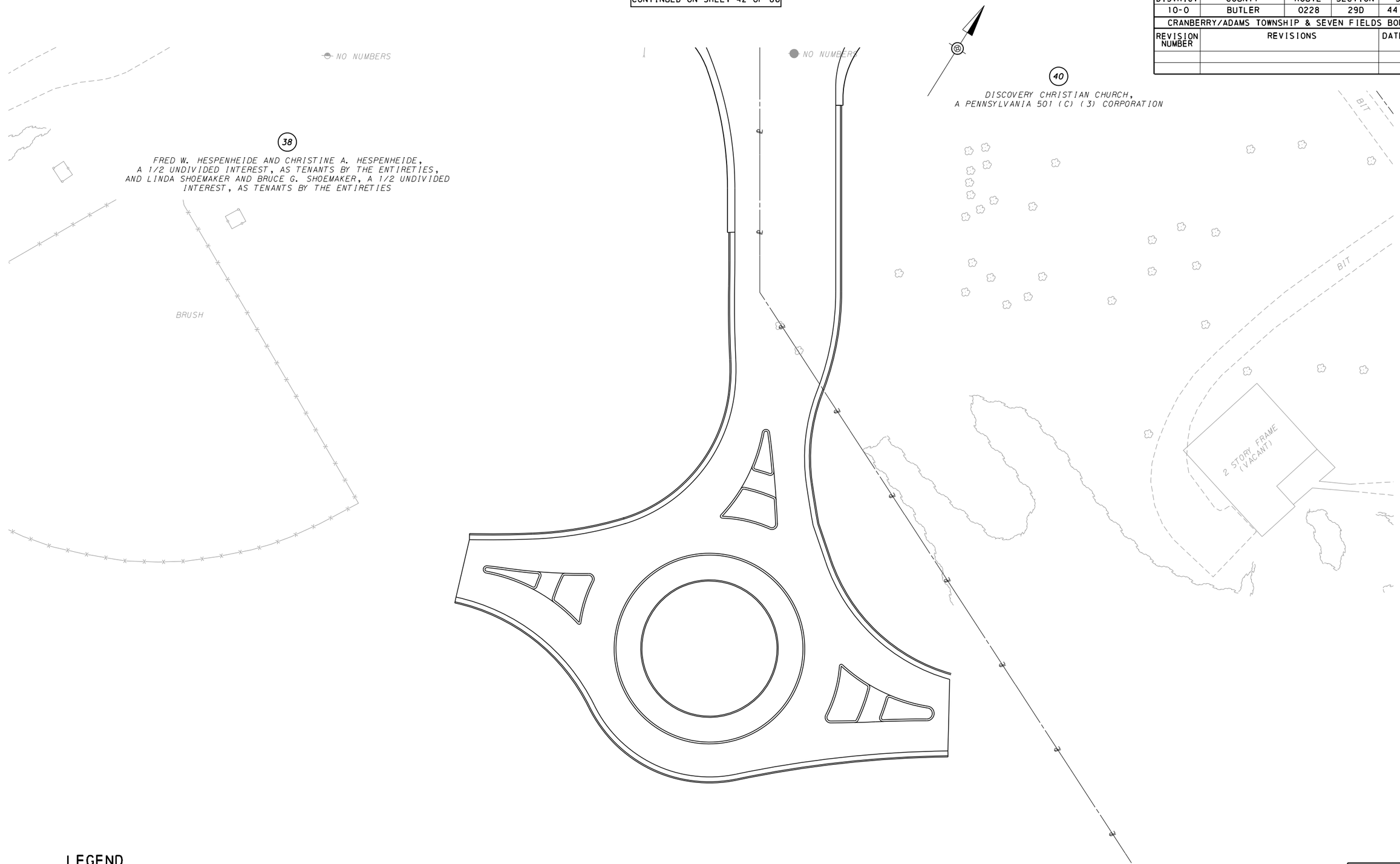

LEGEND

PARCEL IDENTIFICATION NUMBER-NO TAKE

PARCEL IDENTIFICATION NUMBER

0 25 50 FEET

COMMONWEALTH OF PENNSYLVANIA
REGISTERED PROFESSIONAL
ERIC C. MEYER
ENGINEER
No. 065596-E

DESIGNED BY: DDM | DRAWN BY: DDM | CHECKED BY: ECM

SURVEY BOOK: XXXXXX

OPERATOR: mmatyas
FILE NAME: N:\35004-000\CADD\05-044-35004-CON (PLAN SHEET 17).dgn
D-9012 CADD (02-90) REVISED (10-04)
PLOTTED: 2/14/2019 9:31:39 AM

DISTRICT	COUNTY	ROUTE	SECTION	SHEET
10-0	BUTLER	0228	29D	45 OF 86
CRANBERRY/ADAMS TOWNSHIP & SEVEN FIELDS BOROUGH				

REVISION NUMBER	REVISIONS	DATE	BY

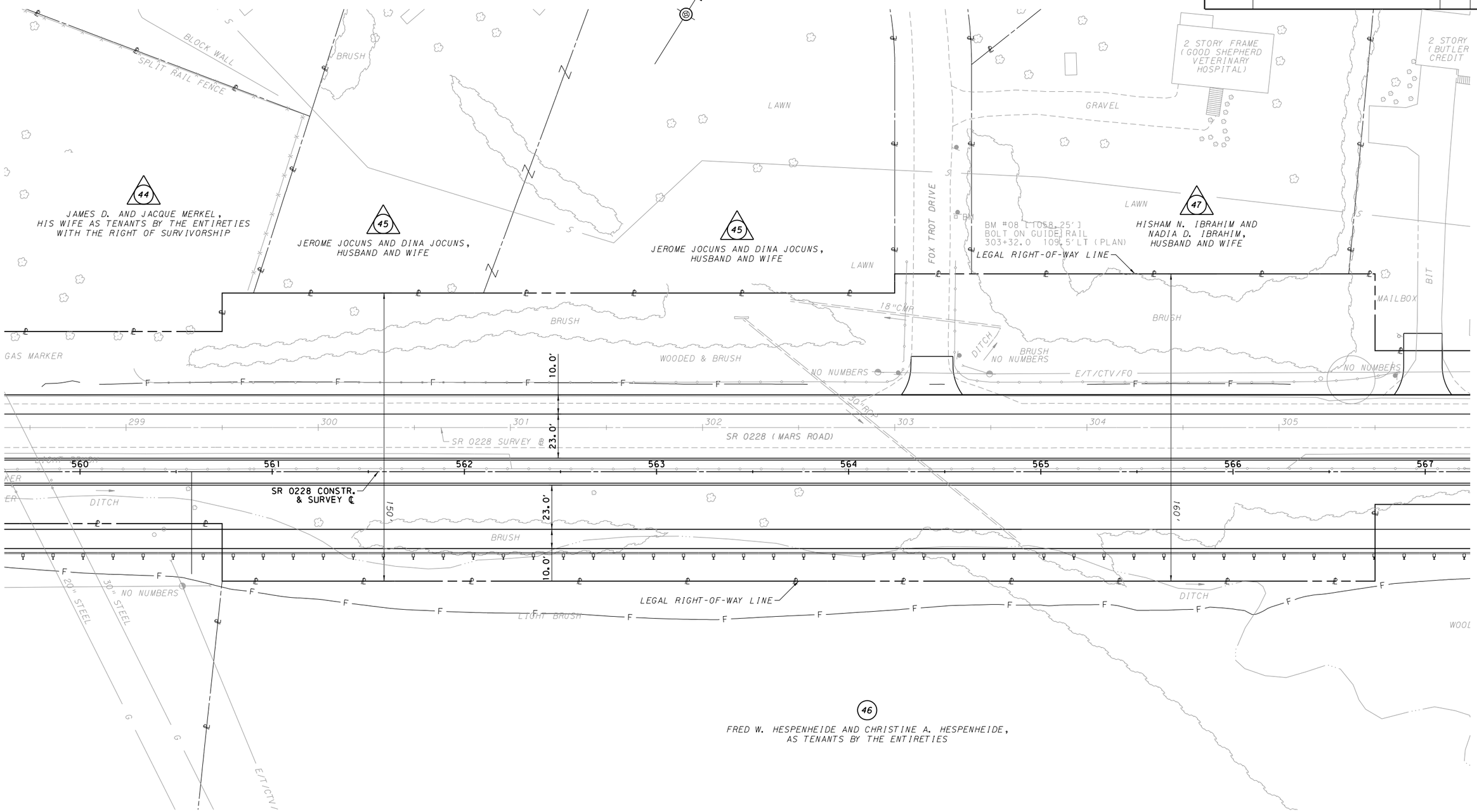

LEGEND

△ PARCEL IDENTIFICATION NUMBER-NO TAKE

○ PARCEL IDENTIFICATION NUMBER

0 25 50 FEET

CONTINUED ON SHEET 42 OF 86

CONTINUED ON SHEET 46 OF 86

COMMONWEALTH OF PENNSYLVANIA REGISTERED PROFESSIONAL ENGINEER ERIC C. MEYER No. GS15904E

DESIGNED BY: DDM | DRAWN BY: DDM | CHECKED BY: ECM

FOR PROFILE, SEE SHEETS 75,76 OF 86 | SURVEY BOOK: XXXXXX

PLOTTED: 2/14/2019 9:31:40 AM
D-9012 CADD (02-90) REVISED (10-04)
OPERATOR: mmc1vs
FILE NAME: N:\35004-000\CADD\05-045-35004-CON (PLAN SHEET 18).dgn

DISTRICT	COUNTY	ROUTE	SECTION	SHEET
10-0	BUTLER	0228	29D	46 OF 86
CRANBERRY/ADAMS TOWNSHIP & SEVEN FIELDS BOROUGH				

REVISION NUMBER	REVISIONS	DATE	BY

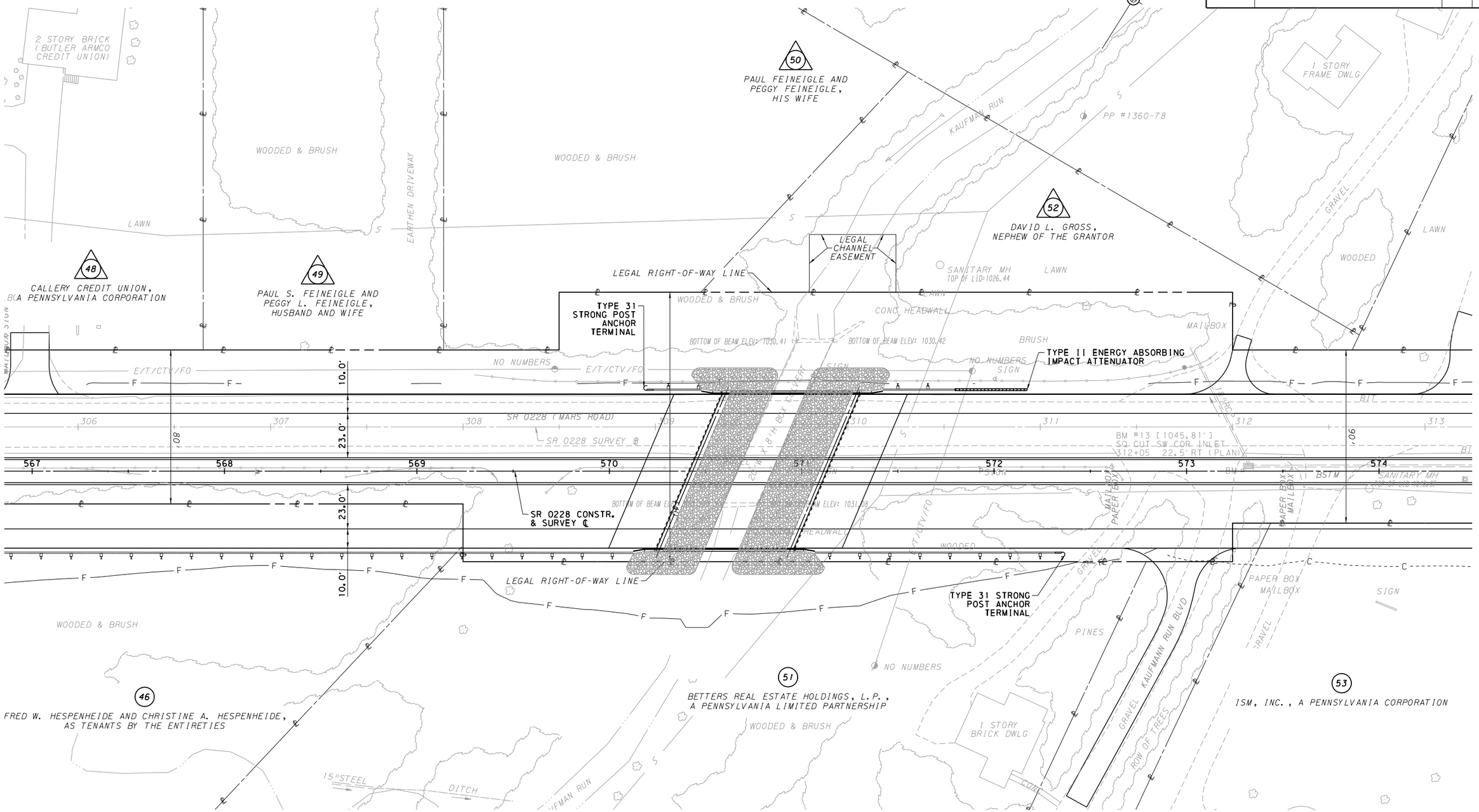

CONTINUED ON SHEET 45 OF 86

CONTINUED ON SHEET 47 OF 86

LEGEND

PARCEL IDENTIFICATION NUMBER-NO TAKE

PARCEL IDENTIFICATION NUMBER

0 25 50 FEET

COMMONWEALTH OF PENNSYLVANIA
REGISTERED PROFESSIONAL
ERIC C. MEYER
ENGINEER No. 051590-E

DESIGNED BY: DDM | DRAWN BY: DDM | CHECKED BY: ECM

FOR PROFILE, SEE SHEETS 76,77 OF 86 | SURVEY BOOK: XXXXXX

PLOTTED: 2/14/2019 9:31:41 AM
D-9012 CADD (02-90) REVISED (10-04)
OPERATOR: mmolyos
FILE NAME: N:\35004-000\CADD\05-046-35004-CON (PLAN SHEET 19).dgn

DISTRICT	COUNTY	ROUTE	SECTION	SHEET
10-0	BUTLER	0228	29D	47 OF 86
CRANBERRY/ADAMS TOWNSHIP & SEVEN FIELDS BOROUGH				

REVISION NUMBER	REVISIONS	DATE	BY

CONTINUED ON SHEET 46 OF 86

CONTINUED ON SHEET 48 OF 86

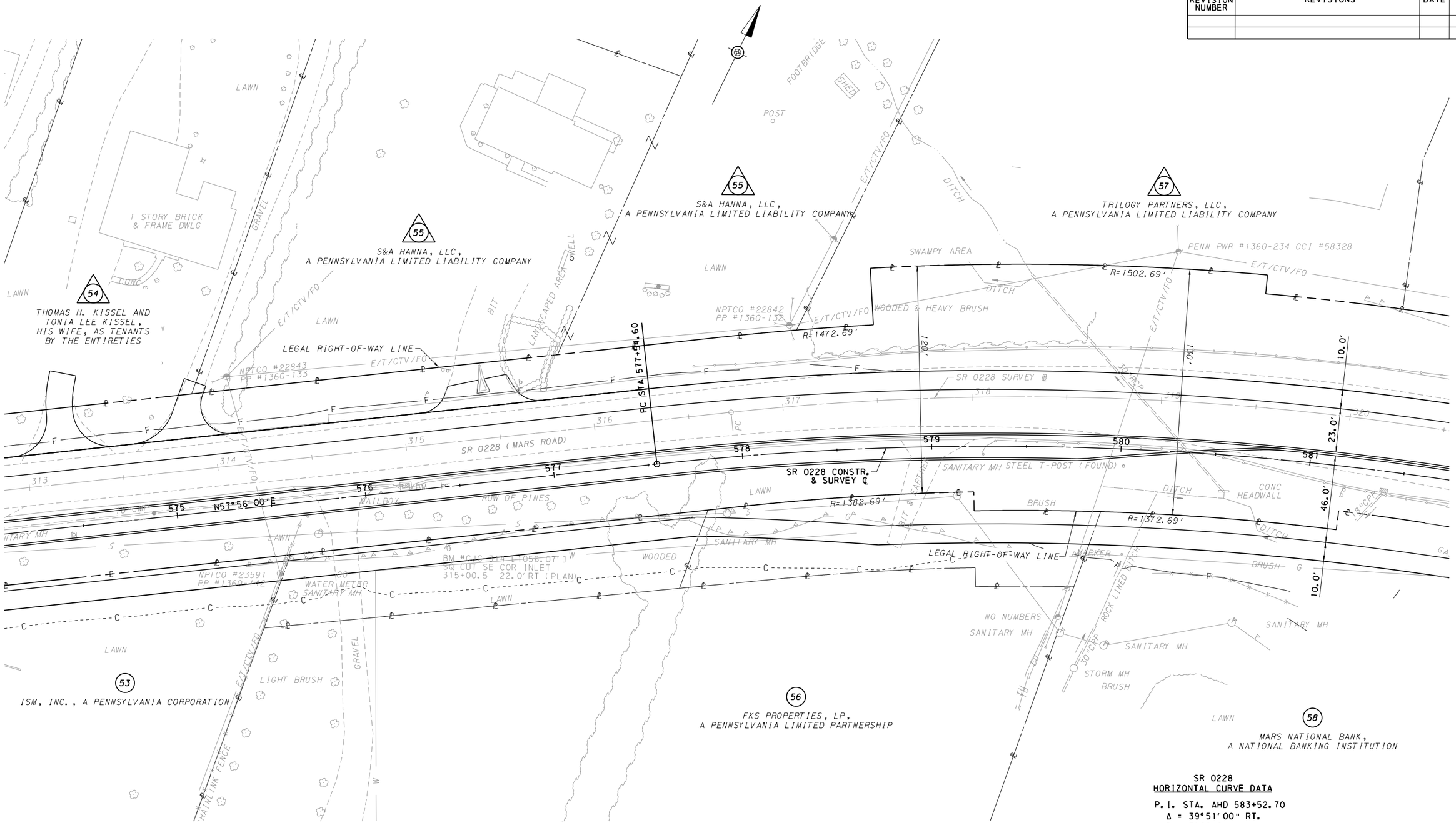

LEGEND

PARCEL IDENTIFICATION NUMBER-NO TAKE

PARCEL IDENTIFICATION NUMBER

0 25 50 FEET

SR 0228
HORIZONTAL CURVE DATA

P.I. STA. AHD 583+52.70
Δ = 39°51'00" RT.
D = 3°28'21"
T = 598.11'
L = 1147.60'
R = 1650.00'
E = 105.06'
P.C. STA. AHD 577+54.60
P.T. STA. AHD 589+02.20
SUPERELEVATE 4.2%

COMMONWEALTH OF PENNSYLVANIA
REGISTERED PROFESSIONAL
ERIC C. MEYER
ENGINEER
No. 065694-E

DESIGNED BY: DDM | DRAWN BY: DDM | CHECKED BY: ECM

FOR PROFILE, SEE SHEETS 77,78 OF 86 | SURVEY BOOK: XXXXXX

PLOTTED: 2/14/2019 9:31:42 AM
D-9012 CADD (02-90) REVISED (10-04)
OPERATOR: mmatyas
FILE NAME: W:\35004-000\CADD\05-047-35004-CON (PLAN SHEET 20).dgn

CONTINUED ON SHEET 49 OF 86

DISTRICT	COUNTY	ROUTE	SECTION	SHEET
10-0	BUTLER	0228	29D	48 OF 86
CRANBERRY/ADAMS TOWNSHIP & SEVEN FIELDS BOROUGH				

REVISION NUMBER	REVISIONS	DATE	BY

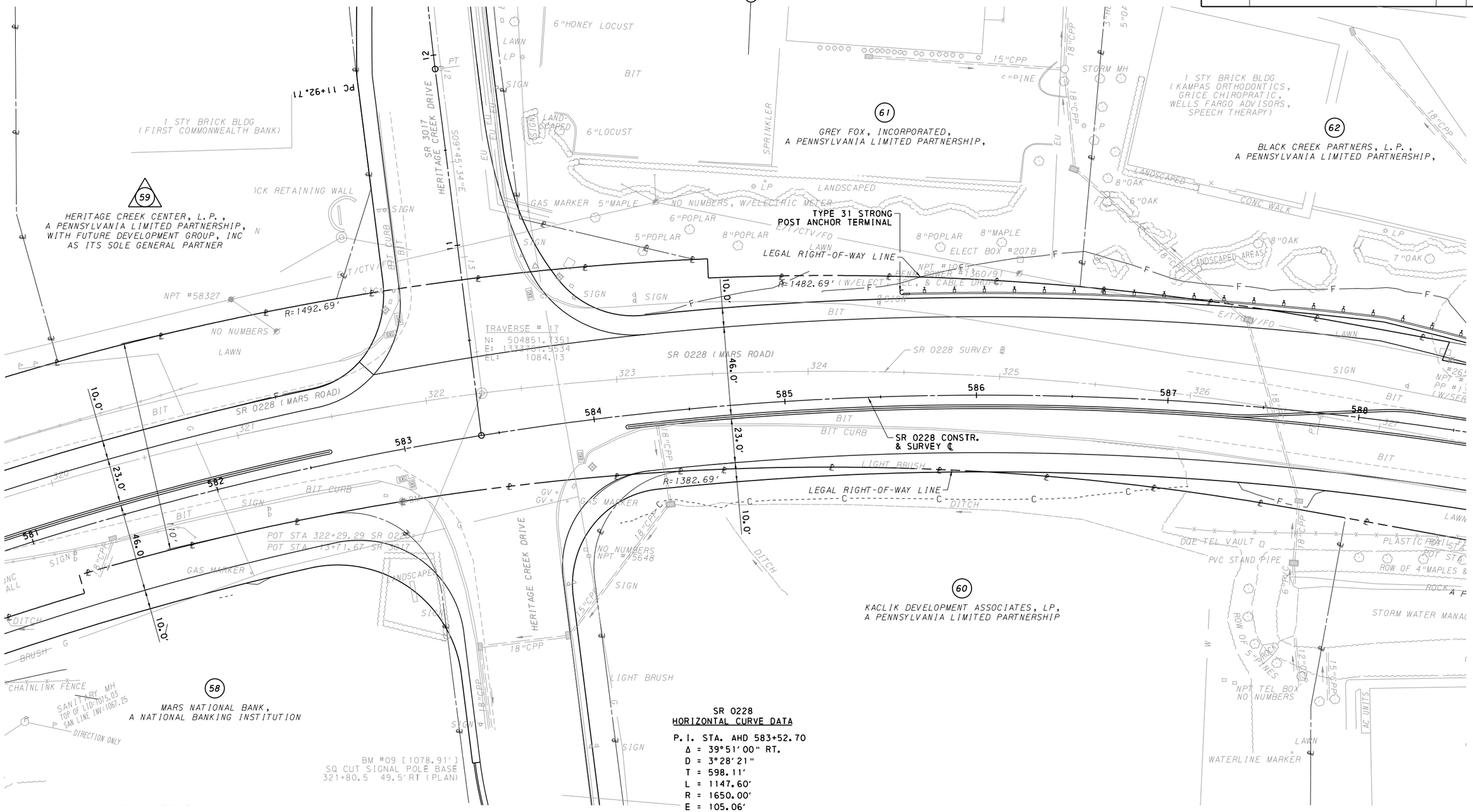

LEGEND

△ PARCEL IDENTIFICATION NUMBER-NO TAKE

○ PARCEL IDENTIFICATION NUMBER

SR 0228
HORIZONTAL CURVE DATA

P.I. STA. AHD 583+52.70
Δ = 39°51'00" RT.
D = 3°28'21"
T = 598.11'
L = 1147.60'
R = 1650.00'
E = 105.06'
P.C. STA. AHD 577+54.60
P.T. STA. AHD 589+02.20
SUPERELEVATE 4.2%

0 25 50 FEET

COMMONWEALTH OF PENNSYLVANIA
REGISTERED PROFESSIONAL
ERIC C. MEYER
ENGINEER
No. 065694-E

DESIGNED BY: DDM | DRAWN BY: DDM | CHECKED BY: ECM

CONTINUED ON SHEET 50 OF 86

FOR PROFILE, SEE SHEETS 78,79 OF 86 | SURVEY BOOK: XXXXXX

CONTINUED ON SHEET 47 OF 86

CONTINUED ON SHEET 49 OF 86

PLOTTED: 2/14/2019 9:31:42 AM
D-9012 CADD (02-90) REVISED (10-04)
OPERATOR: mmatyas
FILE NAME: N:\35004-000\CADD\05-048-35004-CON (PLAN SHEET 21).dgn

DISTRICT	COUNTY	ROUTE	SECTION	SHEET
10-0	BUTLER	0228	29D	49 OF 86
CRANBERRY/ADAMS TOWNSHIP & SEVEN FIELDS BOROUGH				

REVISION NUMBER	REVISIONS	DATE	BY

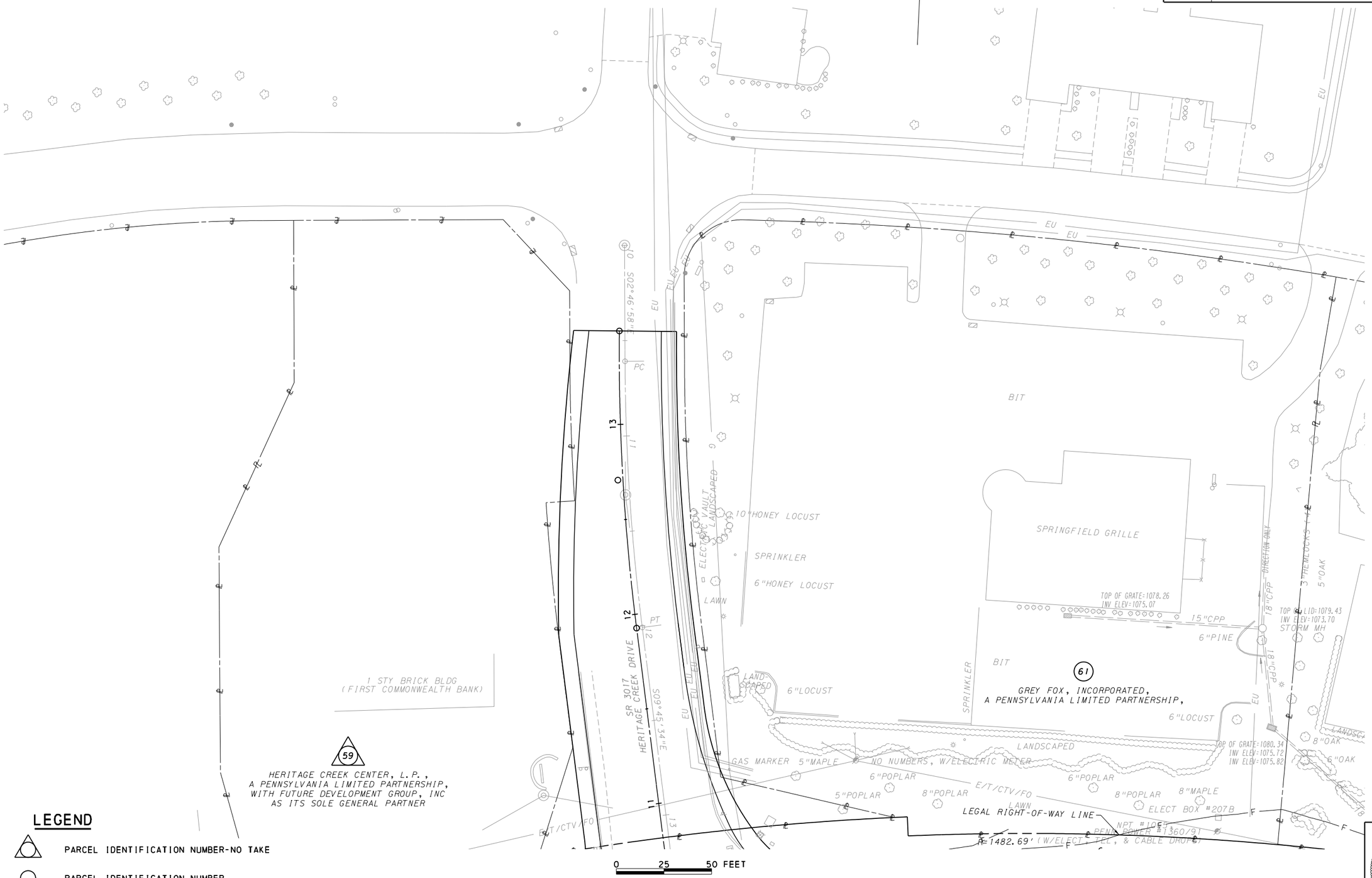

LEGEND

PARCEL IDENTIFICATION NUMBER-NO TAKE

PARCEL IDENTIFICATION NUMBER

COMMONWEALTH OF PENNSYLVANIA
REGISTERED PROFESSIONAL
ERIC C. MEYER
ENGINEER
No. 025190-E

CONTINUED ON SHEET 48 OF 86

DESIGNED BY: DDM	DRAWN BY: DDM	CHECKED BY: ECM	SURVEY BOOK: XXXXXX

D-9012 CADD (02-90) REVISED (10-04) PLOTTED: 2/14/2019 9:31:43 AM
OPERATOR: mmc1vcs
FILE NAME: N:\35004-000\CADD\05-049-35004-CON (PLAN SHEET 22).dgn

CONTINUED ON SHEET 48 OF 86

DISTRICT	COUNTY	ROUTE	SECTION	SHEET
10-0	BUTLER	0228	29D	50 OF 86
CRANBERRY/ADAMS TOWNSHIP & SEVEN FIELDS BOROUGH				

REVISION NUMBER	REVISIONS	DATE	BY

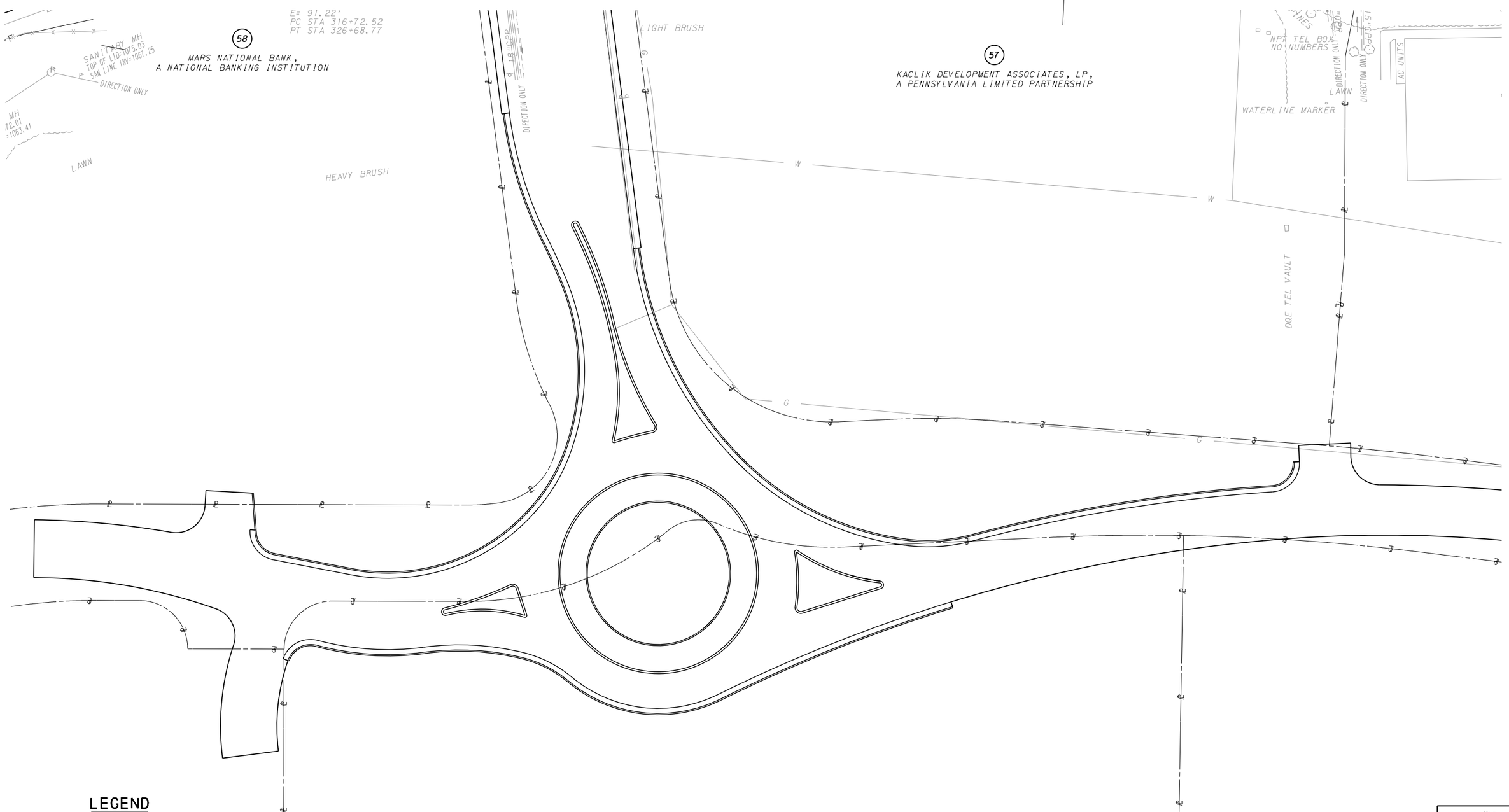

CONTINUED ON SHEET 51 OF 86

LEGEND

PARCEL IDENTIFICATION NUMBER-NO TAKE

PARCEL IDENTIFICATION NUMBER

0 25 50 FEET

COMMONWEALTH OF PENNSYLVANIA
REGISTERED PROFESSIONAL
ERIC C. MEYER
ENGINEER
No. 3519GHC

DESIGNED BY: DDM	DRAWN BY: DDM	CHECKED BY: ECM	SURVEY BOOK: XXXXXX

PLOTTED: 2/14/2019 9:31:44 AM
D-9012 CADD (02-90) REVISED (10-04)
OPERATOR: mmatyas
FILE NAME: N:\35004-000\CADD\05-050-35004-CON (PLAN SHEET 23).dgn

DISTRICT	COUNTY	ROUTE	SECTION	SHEET
10-0	BUTLER	0228	29D	51 OF 86
CRANBERRY/ADAMS TOWNSHIP & SEVEN FIELDS BOROUGH				

REVISION NUMBER	REVISIONS	DATE	BY

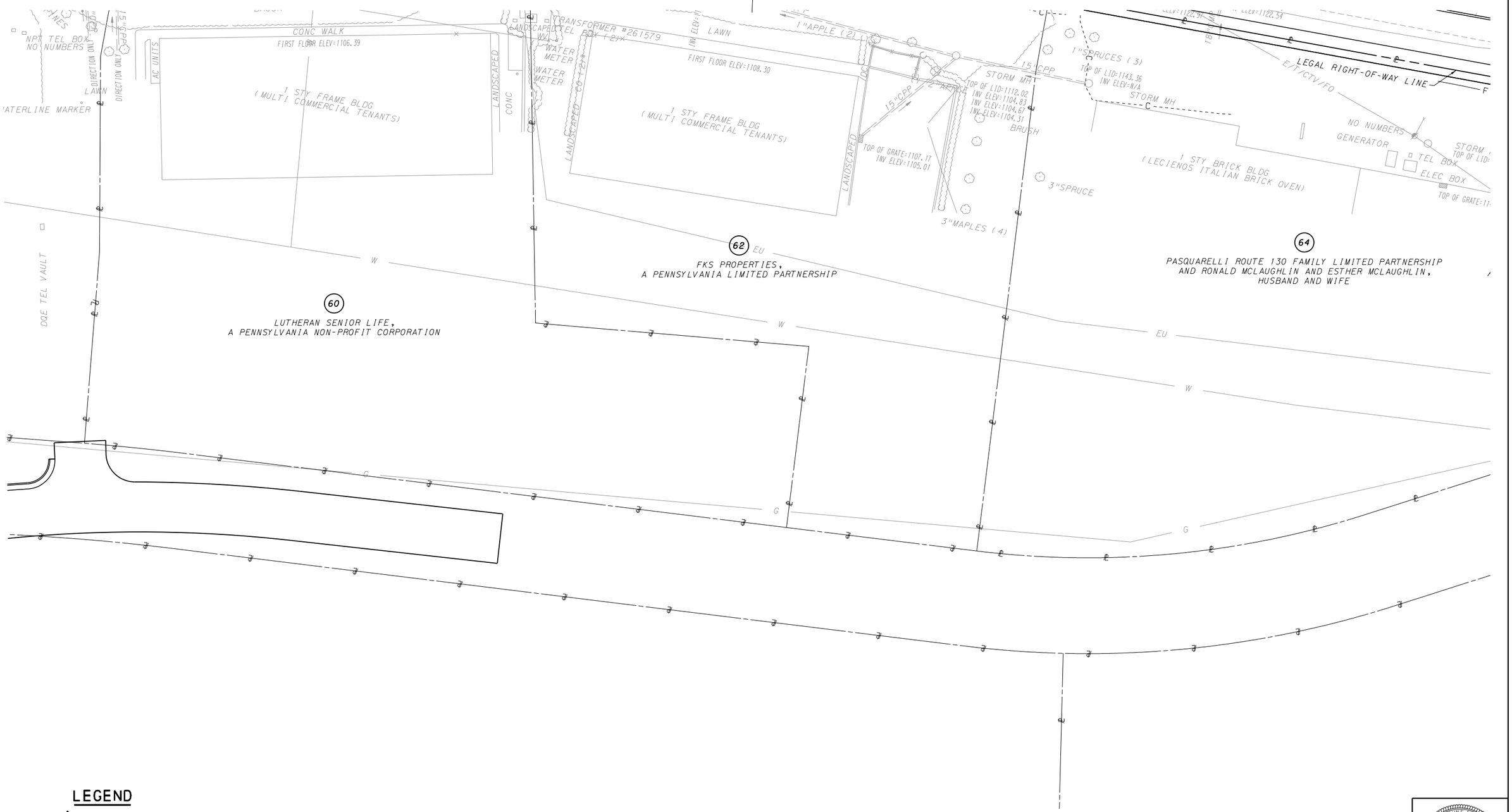

LEGEND

PARCEL IDENTIFICATION NUMBER-NO TAKE

PARCEL IDENTIFICATION NUMBER

0 25 50 FEET

COMMONWEALTH OF PENNSYLVANIA
REGISTERED PROFESSIONAL
ERIC C. MEYER
ENGINEER
No. 065189-E

DESIGNED BY: DDM | DRAWN BY: DDM | CHECKED BY: ECM

SURVEY BOOK: XXXXXX

CONTINUED ON SHEET 50 OF 86

D-9012 CADD (02-90) REVISED (10-04)
PLOTTED: 2/14/2019 9:31:44 AM
OPERATOR: mmatyas
FILE NAME: N:\35004-000\CADD\05-051-35004-CON (PLAN SHEET 24).dgn

DISTRICT	COUNTY	ROUTE	SECTION	SHEET
10-0	BUTLER	0228	29D	52 OF 86
CRANBERRY/ADAMS TOWNSHIP & SEVEN FIELDS BOROUGH				

REVISION NUMBER	REVISIONS	DATE	BY

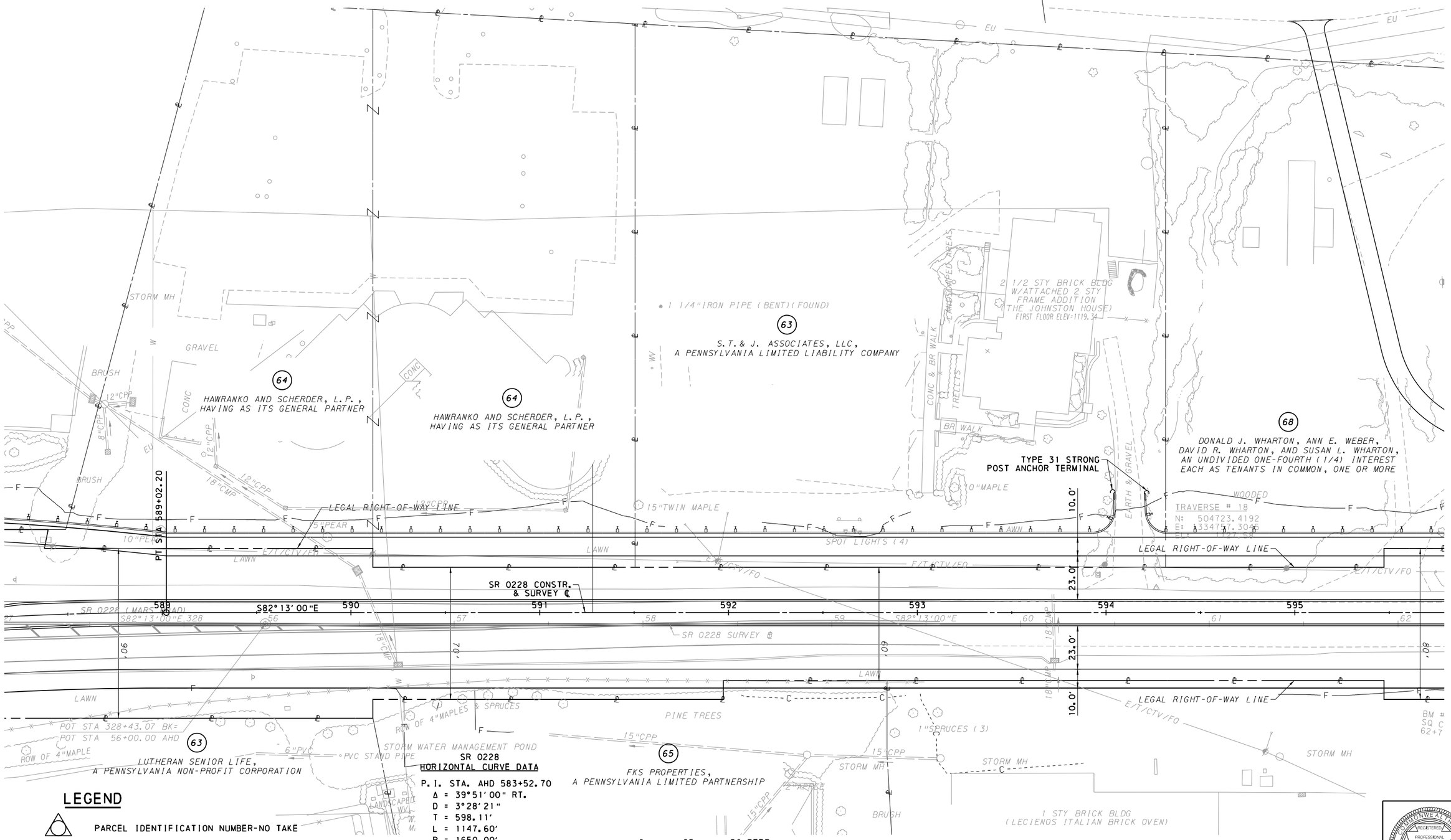

SR 0228
HORIZONTAL CURVE DATA

P.I. STA. AHD 583+52.70
Δ = 39°51'00" RT.
D = 3°28'21"
T = 598.11'
L = 1147.60'
R = 1650.00'
E = 105.06'
P.C. STA. AHD 577+54.60
P.T. STA. AHD 589+02.20
SUPERELEVATE 4.2%

LEGEND

PARCEL IDENTIFICATION NUMBER-NO TAKE

PARCEL IDENTIFICATION NUMBER

CONTINUED ON SHEET 48 OF 86

CONTINUED ON SHEET 53 OF 86

COMMONWEALTH OF PENNSYLVANIA
REGISTERED PROFESSIONAL
ERIC C. MEYER
ENGINEER
No. GS1590-E

DESIGNED BY: DDM | DRAWN BY: DDM | CHECKED BY: ECM

FOR PROFILE, SEE SHEETS 79,80 OF 86 | SURVEY BOOK: XXXXXX

OPERATOR: mmclyos
FILE NAME: N:\35004-000\CADD\05-052-35004-CON (PLAN SHEET 25).dgn
D-9012 CADD (02-90) REVISED (10-04)
PLOTTED: 2/14/2019 9:31:45 AM

DISTRICT	COUNTY	ROUTE	SECTION	SHEET
10-0	BUTLER	0228	29D	53 OF 86
CRANBERRY/ADAMS TOWNSHIP & SEVEN FIELDS BOROUGH				

REVISION NUMBER	REVISIONS	DATE	BY

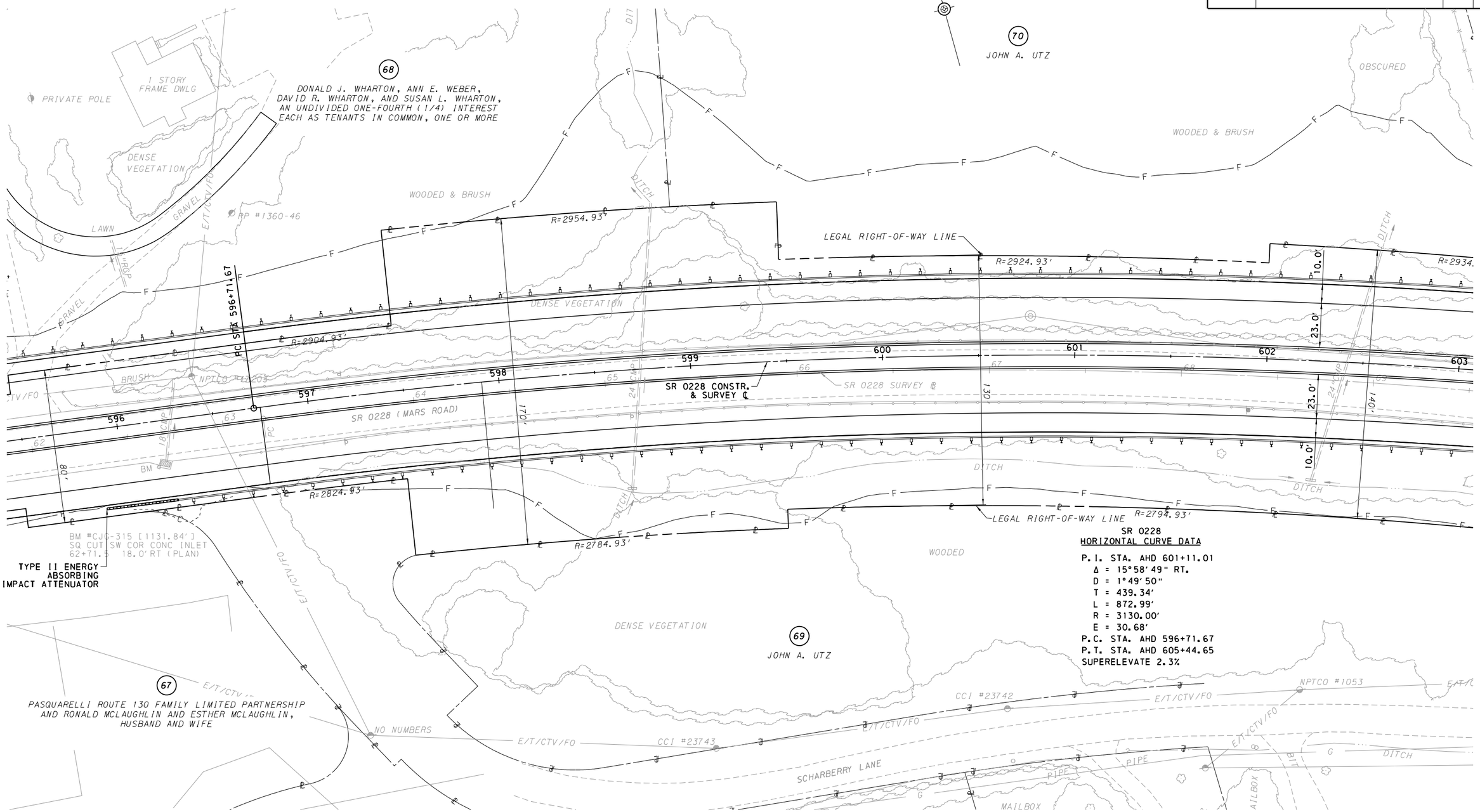

SR 0228
HORIZONTAL CURVE DATA

P.I. STA. AHD 601+11.01
Δ = 15°58'49" RT.
D = 1°49'50"
T = 439.34'
L = 872.99'
R = 3130.00'
E = 30.68'
P.C. STA. AHD 596+71.67
P.T. STA. AHD 605+44.65
SUPERELEVATE 2.3%

LEGEND

PARCEL IDENTIFICATION NUMBER-NO TAKE

PARCEL IDENTIFICATION NUMBER

0 25 50 FEET

COMMONWEALTH OF PENNSYLVANIA
REGISTERED PROFESSIONAL
ERIC C. MEYER
ENGINEER
No. 055594-E

DESIGNED BY: DDM | DRAWN BY: DDM | CHECKED BY: ECM

FOR PROFILE, SEE SHEETS 80,81 OF 86 | SURVEY BOOK: XXXXXX

CONTINUED ON SHEET 52 OF 86

CONTINUED ON SHEET 54 OF 86

PLOTTED: 2/14/2019 9:31:46 AM
D-9012 CADD (02-90) REVISED (10-04)
OPERATOR: mmatyas
FILE NAME: N:\35004-000\CADD\05-053-35004-CON (PLAN SHEET 26).dgn

DISTRICT	COUNTY	ROUTE	SECTION	SHEET
10-0	BUTLER	0228	29D	54 OF 86
CRANBERRY/ADAMS TOWNSHIP & SEVEN FIELDS BOROUGH				

REVISION NUMBER	REVISIONS	DATE	BY

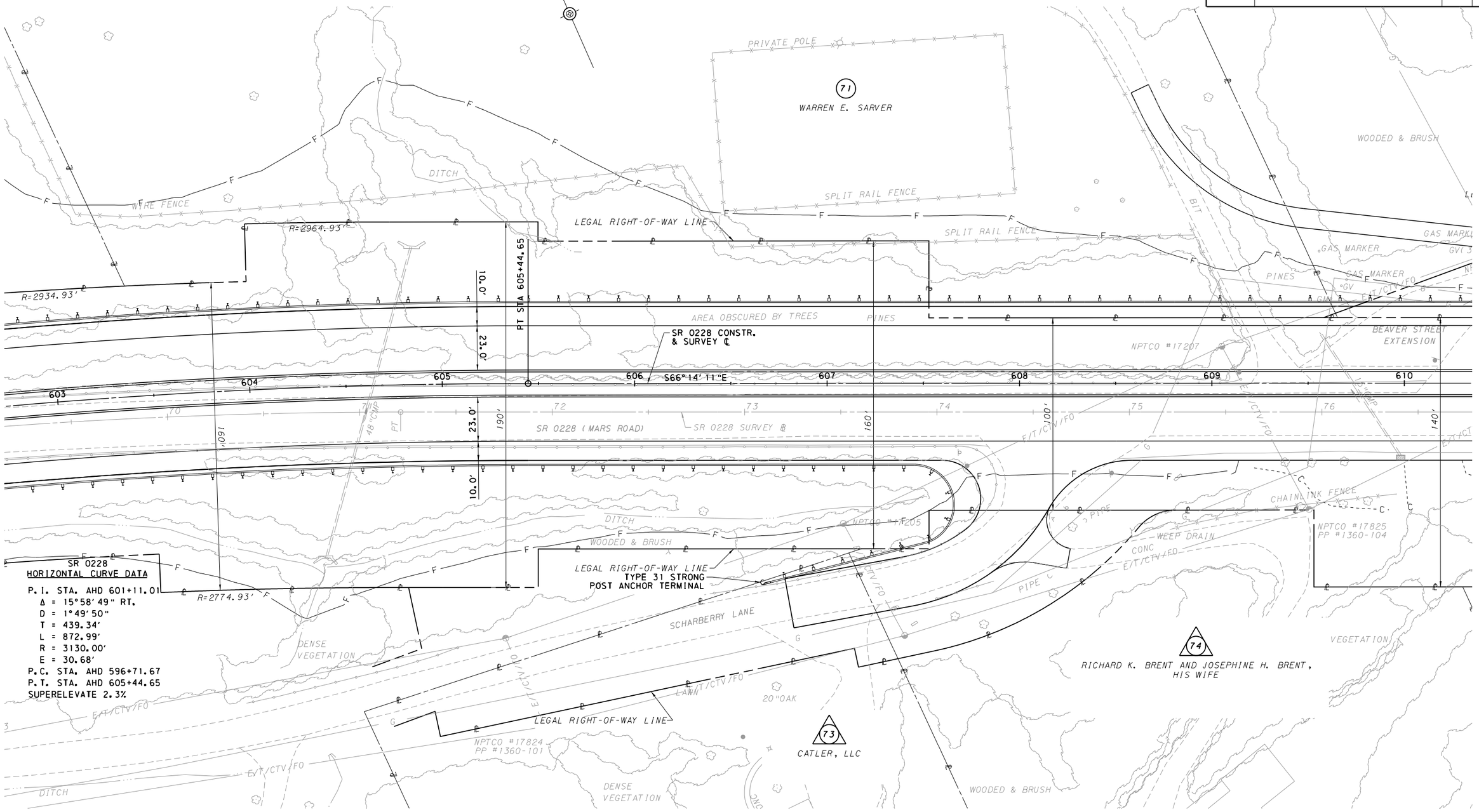

LEGEND

△ PARCEL IDENTIFICATION NUMBER-NO TAKE

○ PARCEL IDENTIFICATION NUMBER

0 25 50 FEET

COMMONWEALTH OF PENNSYLVANIA
REGISTERED PROFESSIONAL
ERIC C. MEYER
ENGINEER
No. 025590-E

DESIGNED BY: DDM | DRAWN BY: DDM | CHECKED BY: ECM

FOR PROFILE, SEE SHEETS 81,82 OF 86 | SURVEY BOOK: XXXXXX

CONTINUED ON SHEET 53 OF 86

CONTINUED ON SHEET 55 OF 86

PLOTTED: 2/14/2019 9:31:47 AM
D-9012 CADD (02-90) REVISED (10-04)
OPERATOR: mmc1yos
FILE NAME: N:\35004-000\CADD\05-054-35004-CON (PLAN SHEET 27).dgn

DISTRICT	COUNTY	ROUTE	SECTION	SHEET
10-0	BUTLER	0228	29D	55 OF 86
CRANBERRY/ADAMS TOWNSHIP & SEVEN FIELDS BOROUGH				

REVISION NUMBER	REVISIONS	DATE	BY

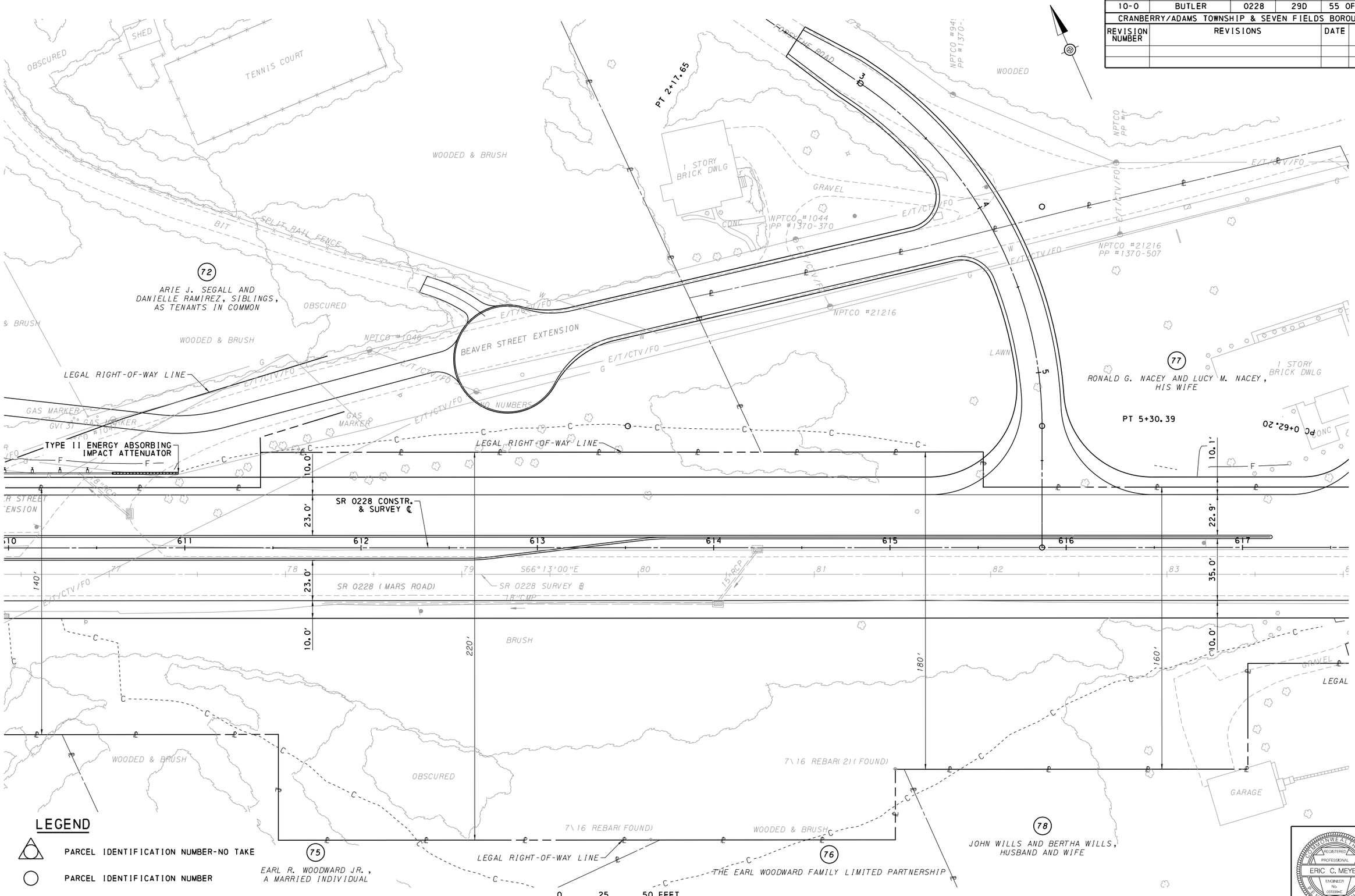

DESIGNED BY: DDM | DRAWN BY: DDM | CHECKED BY: ECM

FOR PROFILE, SEE SHEETS 82,83 OF 86 | SURVEY BOOK: XXXXXX

DISTRICT	COUNTY	ROUTE	SECTION	SHEET
10-0	BUTLER	0228	29D	56 OF 86
CRANBERRY/ADAMS TOWNSHIP & SEVEN FIELDS BOROUGH				

REVISION NUMBER	REVISIONS	DATE	BY

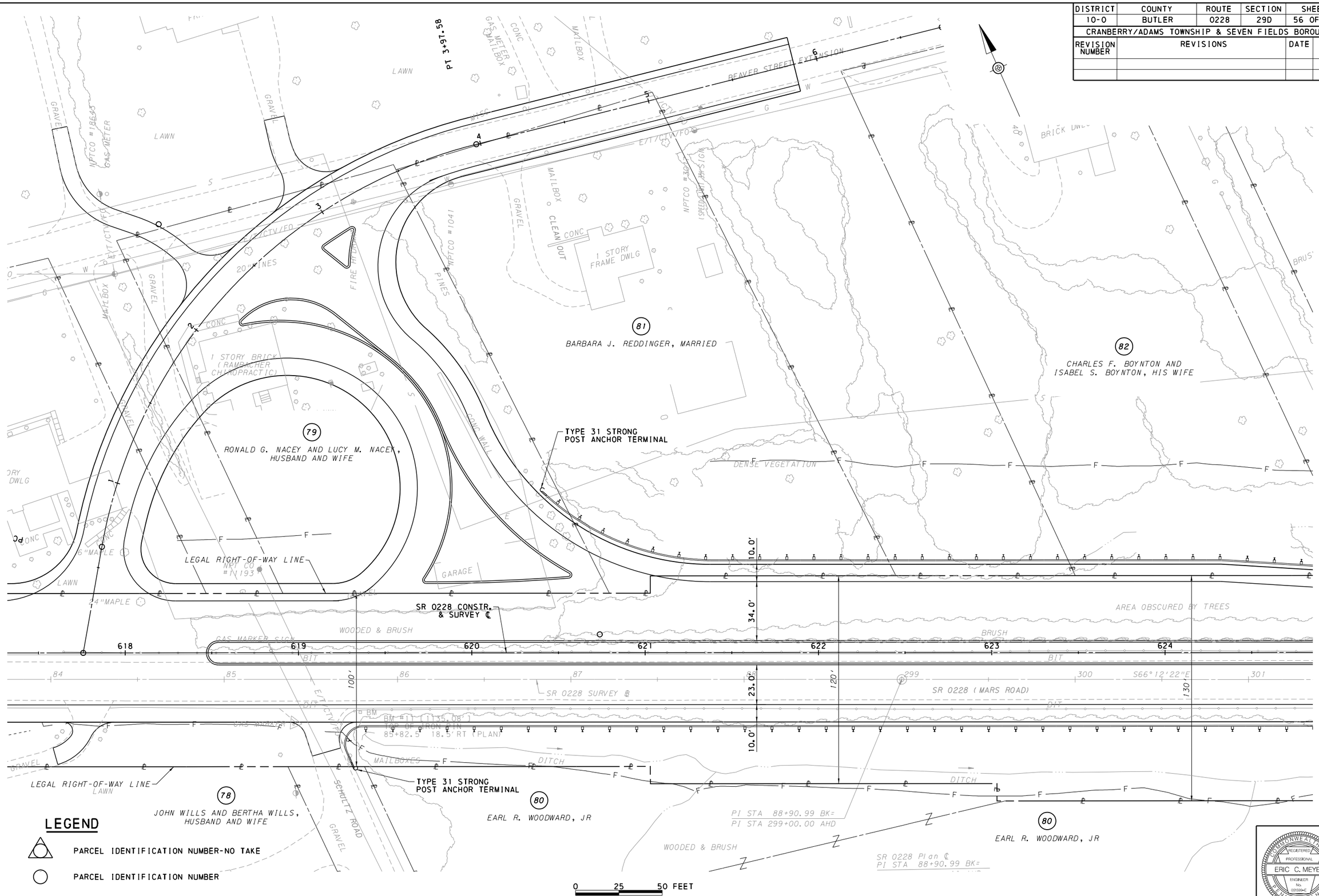

LEGEND

PARCEL IDENTIFICATION NUMBER-NO TAKE

PARCEL IDENTIFICATION NUMBER

CONTINUED ON SHEET 55 OF 86

CONTINUED ON SHEET 57 OF 86

COMMONWEALTH OF PENNSYLVANIA
REGISTERED PROFESSIONAL
ERIC C. MEYER
ENGINEER
No. 065692-E

DESIGNED BY: DDM | DRAWN BY: DDM | CHECKED BY: ECM

FOR PROFILE, SEE SHEETS 83,84 OF 86 | SURVEY BOOK: XXXXXX

OPERATOR: mmatyas
FILE NAME: N:\35004-000\CADD\05-056-35004-CON (PLAN SHEET 29).dgn
D-9012 CADD (02-90) REVISED (10-04)
PLOTTED: 2/14/2019 9:31:48 AM

DISTRICT	COUNTY	ROUTE	SECTION	SHEET
10-0	BUTLER	0228	29D	57 OF 86
CRANBERRY/ADAMS TOWNSHIP & SEVEN FIELDS BOROUGH				

REVISION NUMBER	REVISIONS	DATE	BY

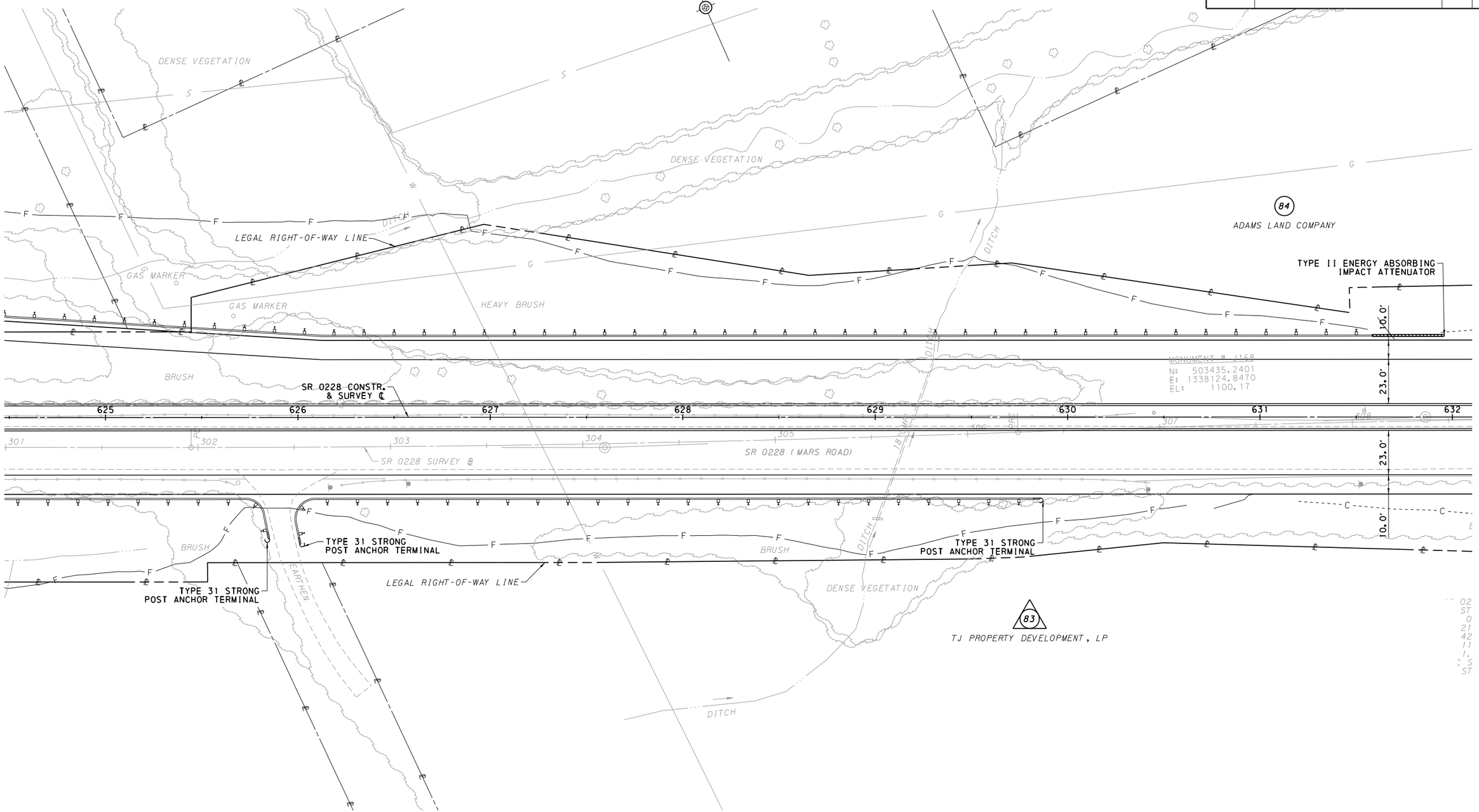

LEGEND

PARCEL IDENTIFICATION NUMBER-NO TAKE

PARCEL IDENTIFICATION NUMBER

0 25 50 FEET

COMMONWEALTH OF PENNSYLVANIA
REGISTERED PROFESSIONAL
ERIC C. MEYER
ENGINEER
No. 065596-E

DESIGNED BY: DDM | DRAWN BY: DDM | CHECKED BY: ECM

FOR PROFILE, SEE SHEETS 84,85 OF 86 | SURVEY BOOK: XXXXXX

CONTINUED ON SHEET 56 OF 86

CONTINUED ON SHEET 58 OF 86

PLOTTED: 2/14/2019 9:31:49 AM
D-9012 CADD (02-90) REVISED (10-04)
OPERATOR: mmatyas
FILE NAME: N:\35004-000\CADD\05-057-35004-CON (PLAN SHEET 30).dgn

DISTRICT	COUNTY	ROUTE	SECTION	SHEET
10-0	BUTLER	0228	29D	58 OF 86
CRANBERRY/ADAMS TOWNSHIP & SEVEN FIELDS BOROUGH				

REVISION NUMBER	REVISIONS	DATE	BY

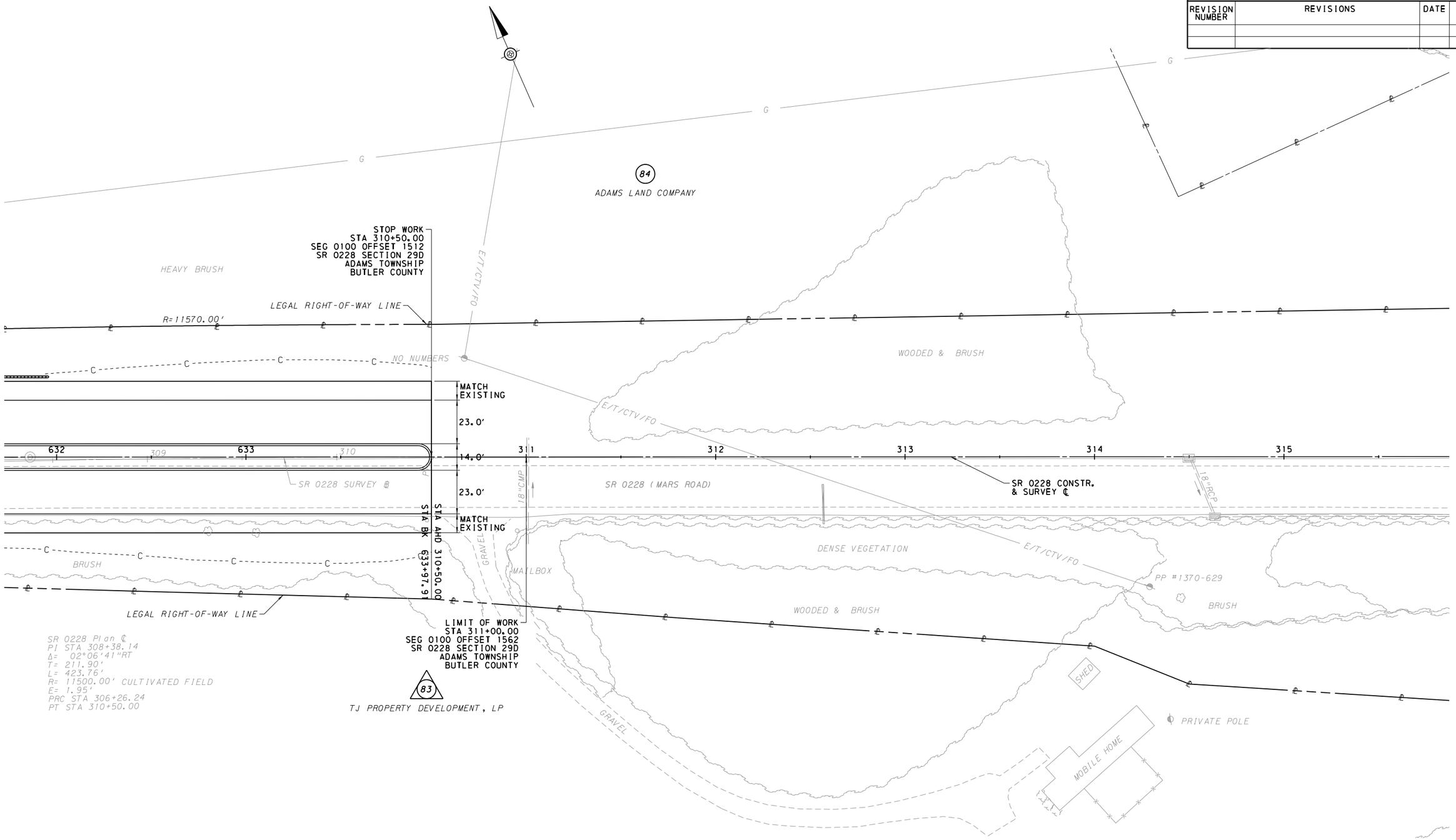

CONTINUED ON SHEET 57 OF 86

LEGEND

PARCEL IDENTIFICATION NUMBER-NO TAKE

PARCEL IDENTIFICATION NUMBER

0 25 50 FEET

COMMONWEALTH OF PENNSYLVANIA
REGISTERED PROFESSIONAL
ERIC C. MEYER
ENGINEER
No. 025190-E

DESIGNED BY: DDM	DRAWN BY: DDM	CHECKED BY: ECM

FOR PROFILE, SEE SHEETS 85,86 OF 86 SURVEY BOOK: XXXXXX

PLOTTED: 2/14/2019 9:31:50 AM
D-9012 CADD (02-90) REVISED (10-04)
OPERATOR: mmc1vcs
FILE NAME: N:\35004-000\CADD\05-058-35004-CON (PLAN SHEET 31).dgn

DISTRICT	COUNTY	ROUTE	SECTION	SHEET
10-0	BUTLER	0228	29D	59 OF 86
CRANBERRY/ADAMS TOWNSHIP & SEVEN FIELDS BOROUGH				

REVISION NUMBER	REVISIONS	DATE	BY

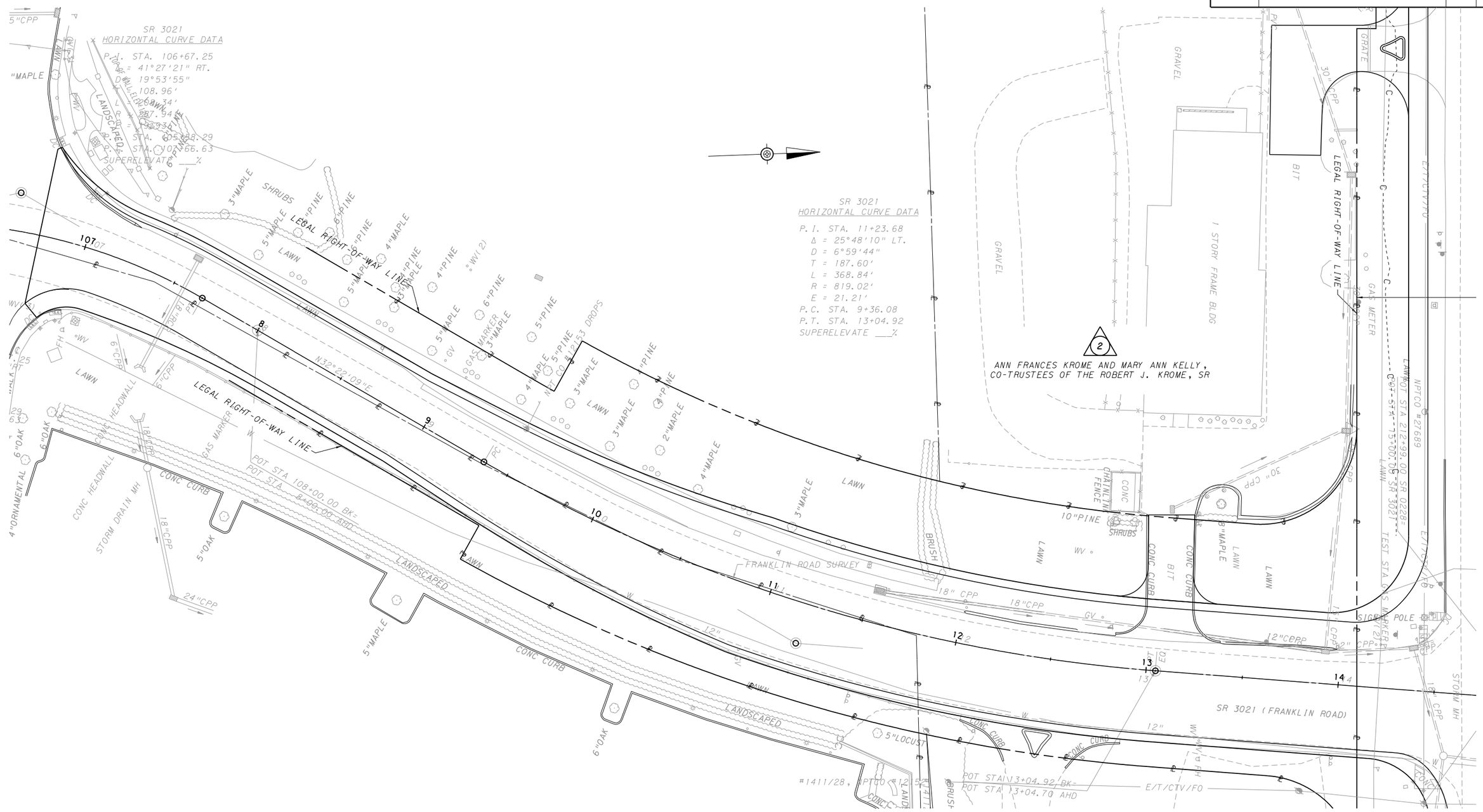

LEGEND

PARCEL IDENTIFICATION NUMBER-NO TAKE

PARCEL IDENTIFICATION NUMBER

0 25 50 FEET

CONTINUED ON SHEET 30 OF 86

COMMONWEALTH OF PENNSYLVANIA
REGISTERED PROFESSIONAL
ERIC C. MEYER
ENGINEER
No. GS15904E

DESIGNED BY: DDM	DRAWN BY: DDM	CHECKED BY: ECM	SURVEY BOOK: XXXXXX

PLOTTED: 2/14/2019 9:31:50 AM
D-9012 CADD (02-90) REVISED (10-04)
OPERATOR: mmg1vs
FILE NAME: N:\35004-000\CADD\05-059-35004-CON (PLAN SHEET 32).dgn

DISTRICT	COUNTY	ROUTE	SECTION	SHEET
10-0	BUTLER	0228	29D	60 OF 86
CRANBERRY/ADAMS TOWNSHIP & SEVEN FIELDS BOROUGH				

REVISION NUMBER	REVISIONS	DATE	BY

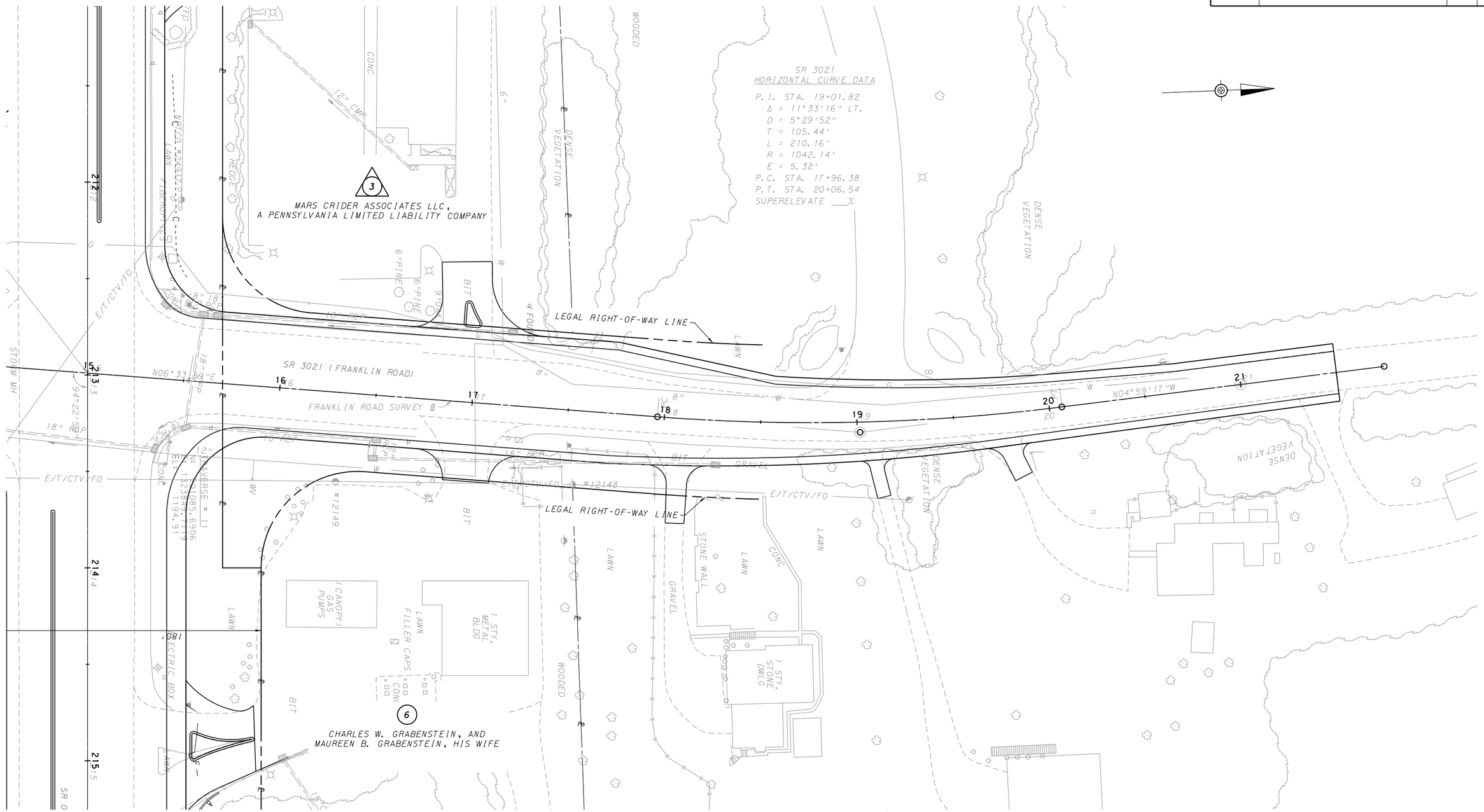

LEGEND

△ PARCEL IDENTIFICATION NUMBER-NO TAKE

○ PARCEL IDENTIFICATION NUMBER

0 25 50 FEET

COMMONWEALTH OF PENNSYLVANIA
REGISTERED PROFESSIONAL
ERIC C. MEYER
ENGINEER
No. 075590-E

CONTINUED ON SHEET 30 OF 86

D-9012 CADD (02-90) REVISED (10-04) PLOTTED: 2/14/2019 9:31:51 AM

OPERATOR: mmd1vds
FILE NAME: N:\35004-000\CADD\05-060-35004-CON (PLAN SHEET 33).dgn

DESIGNED BY: DDM | DRAWN BY: DDM | CHECKED BY: ECM

SURVEY BOOK: XXXXXX